UNIVERSITY OF LONDON LIBRARY

THIS BOOK IS NOT
TO BE PHOTOCOPIED

PARL. PAPERS
FOR REFERENCE ONLY.



Dec

REPORTS

FROM

COMMISSIONERS, INSPECTORS,

AND OTHERS:

FORTY-SEVEN VOLUMES.

—(26.—PART II.)—

HIGHLANDS AND ISLANDS—*continued.*

SESSION 1.—5 *February* 1895——6 *July* 1895.
SESSION 2.—12 *August* 1895——5 *September* 1895.

VOL. XXXIX.—PART II.

1895.

ROYAL COMMISSION (HIGHLANDS A

W.Lon. 6° 2′ 6° 1′ 6° 0′ 5° 59′ 5° 58′ 5° 57′ 5° 56′ 5° 55′ 5° 54′ 5° 53′ 5° 52′ 5° 51′ 5° 50′ 5° 49′ 5° 48′ 5° 47′ 5° 46′ 5° 45′ 5° 44′

INDEX.

Land scheduled as suitable for new Crofter Holdings.

Machrihanish Bay

Port C

Port Co

Port nam Ma

Usaed 37

Ballachnahully 30

Lossett Park

Knockhantymore 295

Leac Bhuidhe

Mid Lossett

Balliaroggan

6

7

Craigaig Water

Skerry Fell 781 Fad

Sròn Garbh

5

Eanadale Burn

923 Beinn na Faire

The 1263 Slate

Glencadardacrock

Tamh Ropa

Cnoc 1462 Moy

1185 Binnein Fithich

Cnocan 848 Biorach

Achnaslishaig Hill

Rudha Duin Bhain

Largybaan

Glenahanty

Dùn Bàn

Cnoc 895 Reamhar

Cnoc na 714 Greine

Port nah-Allainn

Rudh' a' Mharaiche 411 348

Glen Remuil Brea

Remuil 396 Hill

High Glenadale

767 *Low Glenadale*

Curraich Mòr

Glenadale Water

Cuibeal Cairme

A' Chruach 1231

1212 Corr Bhàn

Strone

Strone Water

Keramenach

Beinn 1293 Bhreac

Beinn 1405 na Lice

Mull Lighthouse

Glemanuil Glen

Glemanuil 766 Hill

South Point

1309 Torr Mòr

Borgadel Water

Beinn 1233 a' Theine

Feorlan

Rudha na Lice

879

MULL OF KINTYRE

Sròn Uamha

Rudha Chlachan

Borgadelmore Point

Port

Port

ted from an Electrotype taken in 1872

Nos of the adjoining sheets of the One Inch Map.

10 21 2 13 7

Scale of One Inch to a Statute Mile — 1/63360

CAMPBELTON

Campbelton Loch

Machrihanish Water

Tangy Burn

Glen Lussa Water

Glen Kerran

Glen Hervie

Chlachlin Glen

Allt nan Creamh

Allt nan Deiseir

Allt nan Traigh Iomcainn

Tirfergus Burn

Chiscan Water

Corachlan Burn

Balnabraid

Durry Moss

Ardnacross Bay

Machrihanish Bay

Polliwilline Bay

Campbelton Loch

Kildalloig Bay

Black Bay

Southend

Sanda Island
Part of Southend Ph

Cnoc Guidhe 1023

Sgreadan Hill 1258

Easach Hill 1064

Maol a Chuir

Beinn Ghuilean 1154

Kerran Hill 775

Arinarach Hill 1031

Tod Hill 610

Cockalane 614

Ballimenach Hill 570

Achinhoan Hill

Tirfergus Hill 853

Ranachan Hill 706

Cnoc Odhar 867

Kilkenzie

Ranachan

Ballivulline Fort Hill

Kilmichael

Auchalack

Aucha Lochy

Knockruan Loch

Whitehill

Drumore

Hillside

Witchburn

Kilkerran

Reservoir

Glenramskill Distillery

Trench Point

Fort Argyll

Macringan's Point

Barrasknill

Crossiberg

Ballimenach

Yellow Rock

Smerby Rocks

Lower Smerby

High Smerby

Carolina

Achinhoan Head

Ru Stafnish

Johnston's Point

Cove Point

Dunaverty Bay

Brunerican Bay

Kell Point

Carskey Bay

Rudha M'Shannaich

Black Point

Sheep Island

Start Rocks

Glunimore Id

Black Rock

Patterson's Rock
Beacon

Flauchach Lighthouse

Henrietta Reef

Sanda Roads Pier

Ugadale Point

Kildonald Bay

Carrick Point

Thorn Isle

Seal Rock

Ardnacross Bay

Peninver Bridge

Peninver

New Peninver

Ugadale

High Ugadale

Bunaric

Ballochgair

Ardnacross

Gartgrillan

Gallyburn

East Laggan

Black Loch

Drumgarve

Skeroblin Crnach

Skeroblin or Park Loch

Standing Stone

Pubail Burn

Loch nan Carnach

Black Loch

Gartgunnal

Tangy

Killarow

Tyhnamoile

North Lagalgorve

South Lagalgorve

Killocrine

Corrylach

Stramollach

Gabagrenan

Easach Hill

Sgreadan Hill

Ugadale

Ugadale Point

Kildonald Bay

Black Bay

Carrick Point

Thorn Isle

Seal Rock

Ardnacross Bay

Yellow Rock

Smerby Rocks

Lower Smerby

High Smerby

Ballimenach

Crossiberg

Macringan's Point

Barrasknill

Fort Argyll

Lighthouse

Island Davarr

Kildalloig Bay

Pointhouse

Kildalloig

Lower Glenramskill

Ballimenach

Carolina

Achinhoan Head

Ru Stafnish

Johnston's Point

Cove Point

Polliwilline Bay

Otter More

Machrioch Bay

Colydrain

Blasthill

Mill

Dunglas

Pennyland Mill

St Coivin's Chapel
Site of

Machrioch

Corachlan Burn

Benton Polliwilline

Polliwilline Shoreton

Achadhdubh

Kilblaan

Eden

Kilclavie

Breed Mudhe

Langholm Kilclavie

Christlach

Dalmore

Dalavraddan

Keprigan

Cockalane

Tod Hill

Kilchattan Hill

Gartnagerach

Gartnagerach Point

Sheanachie

Glen Hervie

Fort

Pennyglown

Ballybrenan

High Gartloskan

Arinascavach

Laigh Gartloskan

Knockstapplebeg

Knockstapplemore

Glenmuckach

North Kilcryan

South Kilcryan

Brecklate

Culindongart

Glenrea

Glecknahavill

Homeston

Killellan

Achnadach

Kerahar

Leckmacrive Burn

Kilellan Hill

Kildlan

Oatfield School

Oatfield Hill

Kilwhipnach

Achincorvey

Cloverfield

Wiale

Tirfergus Hill

Kilchrist Castle

Knocknalla

Black Loch

Beinn Ghuilean

Glenramskill Burn

Achadhdubh

Kilblaan

Eden

Corachlan Burn

Pennyland Mill

St Coivin's Chapel

Machrioch

Otter More

Machrioch Bay

Colydrain

Blasthill

Mill

Dunglas

Aucharna

Cnocmgrain

Kilmashanachan

Pennyscarash

Brunerican

Southend

High Kail

Kail

Kail Point

Carskey

Carskey Bay

Dunaverty Bay

Rudha M'Shannaich

Machribeg

Machrimore

Laigh Garrivain

Garvaigh

Lephenstrath

Lephenstrath Bridge

Cnoc Mor

Machrimore

North Machrimore

South Carrine

North Carrine

Lephingaver

Laitt

Low Cattadle

High Cattadle

Ormsary

Manse

Church

Tirfergus Burn

Beallach

Killeonan

Kilchrist Castle

Knocknalla

Oatfield House

W.Lon. 6° 40′ 6° 39′ 6° 38′ 6° 37′ 6° 36′ 6° 35′ 6° 34′ 6° 33′ 6° 32′ 6° 31′ 6° 30′ 6° 29′ 6° 28′ 6° 27′ 6° 26′ 6° 25′ 6° 24′ 6° 23′ 6° 22′

(59)

Dun Choisprig
An Gro-sgeir
Dun Bhar-a-chlusm
Gartacharra
Smithy
Dun Mhoir
am Braid
Carn Mor
Standing Stone
Grimsay
Cnoc Thornasaig
Cnoc a Chuil
Coultons
Dun Glas an Eorn Ghuirm
Kilchiaran Ho.
Kilchiaran
Tylochan
Loch Cnoc a'Chroman
Loch Gearach
Braibruich
Damaoidh
Longbar
Manse
Octomore Hill
Octomore
Cnoc Choisprig
School
Tormisdale
Olistadh
Cnoc na Buaile
Free Church
Lochindaal
Distillery
Cleann Mor
Carn
Thornsaig
Loch a'Bhogaidh
Cnoc Breac
Cnoc Mor
Cultoom
Carn Cottage
Balsay
Beinn Tart a' Mhill
Standing Stones
Cnoc a Chuirn
Sloch Measach
Torony
Mullach Mor
Lossit
Kelsay
Lossit Burn
Cleann Amaind
Cnoc Garbh a Mhill
Cnoc an Tigh-sgoilt
Nereabolls
Airidh Sgallaidh
Cnoc nan Geoidh
Ballimony
Ben Cladville
Cladville
Gamaghaonith
Easter Ellister
Loch na Beirn
Cnoc Uing-greek-in
Babmenloch
Cladaich
Cnoc Bhi-buirn
Cnoc Dubh
Torran
Wester Ellister
Cnoc Mor
Port Ellister
Free Church
Manse
Cnoc Undail
Port Wemyss
RUDHA NA FAING
RHUNNS POINT
Lossit Point
Lossit Bay
Frenchmans Rocks
Oa
Lighthouse
Dun
Leitir mhic Gobhair
Cleann na Rainich
Cnoc Dubh
Fort Gull
Fort Wemyss
Fort Ellister
Fort Glenmachrie
Fort Glenmachrie Point
Fort Glenmachrie Bay
Fort Mhic Eachainn
Fort Mhic Eachainn Bay
Fort Mhic Gillemhaoil
Fort Mhic Gillemhaoil Bay
Fort Mhic Gillemhaoil Point
Fort Mhic Gillemhaoil Rocks
Fort Mhic Gillemhaoil Burn
Fort Mhic Gillemhaoil Bridge
Fort Mhic Gillemhaoil Cottage
Fort Mhic Gillemhaoil Farm
Fort Mhic Gillemhaoil Mill
Fort Mhic Gillemhaoil Church
Fort Mhic Gillemhaoil School
Fort Mhic Gillemhaoil Manse
Fort Mhic Gillemhaoil Inn
Fort Mhic Gillemhaoil Post Office
Fort Mhic Gillemhaoil Pier
Fort Mhic Gillemhaoil Harbour
Fort Mhic Gillemhaoil Lighthouse
Fort Mhic Gillemhaoil Beacon
Fort Mhic Gillemhaoil Buoy
Fort Mhic Gillemhaoil Anchorage
Fort Mhic Gillemhaoil Quarantine
Fort Mhic Gillemhaoil Customs
Fort Mhic Gillemhaoil Coastguard
Fort Mhic Gillemhaoil Telegraph
Fort Mhic Gillemhaoil Telephone
Fort Mhic Gillemhaoil Railway
Fort Mhic Gillemhaoil Station
Fort Mhic Gillemhaoil Goods Yard
Fort Mhic Gillemhaoil Passenger Station
Fort Mhic Gillemhaoil Signal Box
Fort Mhic Gillemhaoil Level Crossing
Fort Mhic Gillemhaoil Bridge
Fort Mhic Gillemhaoil Viaduct
Fort Mhic Gillemhaoil Tunnel
Fort Mhic Gillemhaoil Cutting
Fort Mhic Gillemhaoil Embankment
Fort Mhic Gillemhaoil Retaining Wall
Fort Mhic Gillemhaoil Fence
Fort Mhic Gillemhaoil Hedge
Fort Mhic Gillemhaoil Wall
Fort Mhic Gillemhaoil Gate
Fort Mhic Gillemhaoil Stile
Fort Mhic Gillemhaoil Footpath
Fort Mhic Gillemhaoil Bridleway
Fort Mhic Gillemhaoil Road
Fort Mhic Gillemhaoil Track
Fort Mhic Gillemhaoil Path
Fort Mhic Gillemhaoil Ford
Fort Mhic Gillemhaoil Ferry
Fort Mhic Gillemhaoil Boat
Fort Mhic Gillemhaoil Harbour
Fort Mhic Gillemhaoil Pier
Fort Mhic Gillemhaoil Lighthouse
Fort Mhic Gillemhaoil Beacon
Fort Mhic Gillemhaoil Buoy
Fort Mhic Gillemhaoil Anchorage
Fort Mhic Gillemhaoil Quarantine
Fort Mhic Gillemhaoil Customs
Fort Mhic Gillemhaoil Coastguard
Fort Mhic Gillemhaoil Telegraph
Fort Mhic Gillemhaoil Telephone
Fort Mhic Gillemhaoil Railway
Fort Mhic Gillemhaoil Station
Fort Mhic Gillemhaoil Goods Yard
Fort Mhic Gillemhaoil Passenger Station
Fort Mhic Gillemhaoil Signal Box
Fort Mhic Gillemhaoil Level Crossing
Fort Mhic Gillemhaoil Bridge
Fort Mhic Gillemhaoil Viaduct
Fort Mhic Gillemhaoil Tunnel
Fort Mhic Gillemhaoil Cutting
Fort Mhic Gillemhaoil Embankment
Fort Mhic Gillemhaoil Retaining Wall
Fort Mhic Gillemhaoil Fence
Fort Mhic Gillemhaoil Hedge
Fort Mhic Gillemhaoil Wall
Fort Mhic Gillemhaoil Gate
Fort Mhic Gillemhaoil Stile
Fort Mhic Gillemhaoil Footpath
Fort Mhic Gillemhaoil Bridleway
Fort Mhic Gillemhaoil Road
Fort Mhic Gillemhaoil Track
Fort Mhic Gillemhaoil Path
Fort Mhic Gillemhaoil Ford
Fort Mhic Gillemhaoil Ferry
Fort Mhic Gillemhaoil Boat

INDEX.

Land schedyled as suitable for new Crofter Holdings.

W.Lon. 6° 39′ 6° 38′ 6° 37′ 6° 36′ 6° 35′ 6° 34′ 6° 33′ 6° 32′ 6° 31′ 6° 30′ 6° 29′ 6° 28′ 6° 27′ 6° 26′ 6° 25′ 6° 24′ 6° 23′ 6° 22′ 6° 21′

Printed from an Electrotype taken in 1885.

Nos. of the adjoining sheets of the One Inch Map

27	28
19	20

Scale of One Inch to a Statute Mile — 1/63360

6° 20′ 6° 19′ 6° 18′ 6° 17′ 6° 16′ 6° 15′ 6° 14′ 6° 13′ 6° 12′ 6° 11′ 6° 10′ 6° 9′ 6° 8′ 6° 7′ 6° 6′ 6° 5′ W. Lon. 6° 4′

55° 46′ 55° 45′ 55° 44′ 55° 43′ 55° 42′ 55° 41′ 55° 39′ 55° 38′ 55° 37′ 55° 36′ 55° 34′ 55° 33′ 55° 32′ Lat. 55° 31′

ISLAY

(Argyllshire)

LAGGAN BAY

BOWMORE

Port Ellen

Loch Indaal

Sound of Islay

Islay Ferry

Kilchoman Bay

Machir Bay

Ruadh Chlaigeann

Ruadh Mhachrach

Ruadh Mhaoil

Ruadh na Cloiche Duibhe

Ruadh na Muice Baine

Ruadh nan Leacan

Ruadh Sgeir

Ruadh Sgeir Bhuidhe

Ruadh Sgeir Mhor

Ruadh Sgeir Thuilm

Ruadh Sgeir Thuilm Beag

Ruadh Sgeir Thuilm Mor

Ruadh Sgeir Thuilm Sgeir

Ruadh Sgeir Thuilm Sgeir Beag

Ruadh Sgeir Thuilm Sgeir Mor

Ruadh Sgeir Thuilm Sgeir Mor Beag

Ruadh Sgeir Thuilm Sgeir Mor Mor

Ruadh Sgeir Thuilm Sgeir Mor Mor Beag

Ruadh Sgeir Thuilm Sgeir Mor Mor Mor

Ruadh Sgeir Thuilm Sgeir Mor Mor Mor Beag

Ruadh Sgeir Thuilm Sgeir Mor Mor Mor Mor

Ruadh Sgeir Thuilm Sgeir Mor Mor Mor Mor Beag

Ruadh Sgeir Thuilm Sgeir Mor Mor Mor Mor Mor

Ruadh Sgeir Thuilm Sgeir Mor Mor Mor Mor Mor Beag

Ruadh Sgeir Thuilm Sgeir Mor Mor Mor Mor Mor Mor

Ruadh Sgeir Thuilm Sgeir Mor Mor Mor Mor Mor Mor Beag

Ruadh Sgeir Thuilm Sgeir Mor Mor Mor Mor Mor Mor Mor

Ruadh Sgeir Thuilm Sgeir Mor Mor Mor Mor Mor Mor Mor Beag

Ruadh Sgeir Thuilm Sgeir Mor Mor Mor Mor Mor Mor Mor Mor

Ruadh Sgeir Thuilm Sgeir Mor Mor Mor Mor Mor Mor Mor Mor Beag

Ruadh Sgeir Thuilm Sgeir Mor Mor Mor Mor Mor Mor Mor Mor Mor

Ruadh Sgeir Thuilm Sgeir Mor Mor Mor Mor Mor Mor Mor Mor Mor Beag

Ruadh Sgeir Thuilm Sgeir Mor Mor Mor Mor Mor Mor Mor Mor Mor Mor

Ruadh Sgeir Thuilm Sgeir Mor Mor Mor Mor Mor Mor Mor Mor Mor Mor Beag

Ruadh Sgeir Thuilm Sgeir Mor Mor Mor Mor Mor Mor Mor Mor Mor Mor Mor

Ruadh Sgeir Thuilm Sgeir Mor Mor Mor Mor Mor Mor Mor Mor Mor Mor Mor Beag

Ruadh Sgeir Thuilm Sgeir Mor Mor Mor Mor Mor Mor Mor Mor Mor Mor Mor Mor

Ruadh Sgeir Thuilm Sgeir Mor Mor Mor Mor Mor Mor Mor Mor Mor Mor Mor Mor Beag

Ruadh Sgeir Thuilm Sgeir Mor Mor Mor Mor Mor Mor Mor Mor Mor Mor Mor Mor Mor

Ruadh Sgeir Thuilm Sgeir Mor Mor Mor Mor Mor Mor Mor Mor Mor Mor Mor Mor Mor Beag

Ruadh Sgeir Thuilm Sgeir Mor Mor Mor Mor Mor Mor Mor Mor Mor Mor Mor Mor Mor Mor

Ruadh Sgeir Thuilm Sgeir Mor Mor Mor Mor Mor Mor Mor Mor Mor Mor Mor Mor Mor Mor Beag

Ruadh Sgeir Thuilm Sgeir Mor Mor Mor Mor Mor Mor Mor Mor Mor Mor Mor Mor Mor Mor Mor

Ruadh Sgeir Thuilm Sgeir Mor Mor Mor Mor Mor Mor Mor Mor Mor Mor Mor Mor Mor Mor Mor Beag

Ruadh Sgeir Thuilm Sgeir Mor Mor Mor Mor Mor Mor Mor Mor Mor Mor Mor Mor Mor Mor Mor Mor

Ruadh Sgeir Thuilm Sgeir Mor Mor Mor Mor Mor Mor Mor Mor Mor Mor Mor Mor Mor Mor Mor Mor Beag

Ruadh Sgeir Thuilm Sgeir Mor Mor Mor Mor Mor Mor Mor Mor Mor Mor Mor Mor Mor Mor Mor Mor Mor

Ruadh Sgeir Thuilm Sgeir Mor Mor Mor Mor Mor Mor Mor Mor Mor Mor Mor Mor Mor Mor Mor Mor Mor Beag

Ruadh Sgeir Thuilm Sgeir Mor Mor Mor Mor Mor Mor Mor Mor Mor Mor Mor Mor Mor Mor Mor Mor Mor Mor

Ruadh Sgeir Thuilm Sgeir Mor Mor Mor Mor Mor Mor Mor Mor Mor Mor Mor Mor Mor Mor Mor Mor Mor Mor Beag

Ruadh Sgeir Thuilm Sgeir Mor Mor Mor Mor Mor Mor Mor Mor Mor Mor Mor Mor Mor Mor Mor Mor Mor Mor Mor

Ruadh Sgeir Thuilm Sgeir Mor Mor Mor Mor Mor Mor Mor Mor Mor Mor Mor Mor Mor Mor Mor Mor Mor Mor Mor Beag

Ruadh Sgeir Thuilm Sgeir Mor Mor Mor Mor Mor Mor Mor Mor Mor Mor Mor Mor Mor Mor Mor Mor Mor Mor Mor Mor

Ruadh Sgeir Thuilm Sgeir Mor Mor Mor Mor Mor Mor Mor Mor Mor Mor Mor Mor Mor Mor Mor Mor Mor Mor Mor Mor Beag

Ruadh Sgeir Thuilm Sgeir Mor Mor Mor Mor Mor Mor Mor Mor Mor Mor Mor Mor Mor Mor Mor Mor Mor Mor Mor Mor Mor

Ruadh Sgeir Thuilm Sgeir Mor Mor Mor Mor Mor Mor Mor Mor Mor Mor Mor Mor Mor Mor Mor Mor Mor Mor Mor Mor Mor Beag

Ruadh Sgeir Thuilm Sgeir Mor Mor Mor Mor Mor Mor Mor Mor Mor Mor Mor Mor Mor Mor Mor Mor Mor Mor Mor Mor Mor Mor

Ruadh Sgeir Thuilm Sgeir Mor Mor Mor Mor Mor Mor Mor Mor Mor Mor Mor Mor Mor Mor Mor Mor Mor Mor Mor Mor Mor Mor Beag

Ruadh Sgeir Thuilm Sgeir Mor Mor Mor Mor Mor Mor Mor Mor Mor Mor Mor Mor Mor Mor Mor Mor Mor Mor Mor Mor Mor Mor Mor

Ruadh Sgeir Thuilm Sgeir Mor Mor Mor Mor Mor Mor Mor Mor Mor Mor Mor Mor Mor Mor Mor Mor Mor Mor Mor Mor Mor Mor Mor Beag

Ruadh Sgeir Thuilm Sgeir Mor Mor Mor Mor Mor Mor Mor Mor Mor Mor Mor Mor Mor Mor Mor Mor Mor Mor Mor Mor Mor Mor Mor Mor

Ruadh Sgeir Thuilm Sgeir Mor Mor Mor Mor Mor Mor Mor Mor Mor Mor Mor Mor Mor Mor Mor Mor Mor Mor Mor Mor Mor Mor Mor Mor Beag

Ruadh Sgeir Thuilm Sgeir Mor Mor Mor Mor Mor Mor Mor Mor Mor Mor Mor Mor Mor Mor Mor Mor Mor Mor Mor Mor Mor Mor Mor Mor Mor

Ruadh Sgeir Thuilm Sgeir Mor Mor Mor Mor Mor Mor Mor Mor Mor Mor Mor Mor Mor Mor Mor Mor Mor Mor Mor Mor Mor Mor Mor Mor Mor Beag

Ruadh Sgeir Thuilm Sgeir Mor Mor Mor Mor Mor Mor Mor Mor Mor Mor Mor Mor Mor Mor Mor Mor Mor Mor Mor Mor Mor Mor Mor Mor Mor Mor

Ruadh Sgeir Thuilm Sgeir Mor Mor Mor Mor Mor Mor Mor Mor Mor Mor Mor Mor Mor Mor Mor Mor Mor Mor Mor Mor Mor Mor Mor Mor Mor Mor Beag

Ruadh Sgeir Thuilm Sgeir Mor Mor Mor Mor Mor Mor Mor Mor Mor Mor Mor Mor Mor Mor Mor Mor Mor Mor Mor Mor Mor Mor Mor Mor Mor Mor Mor

Ruadh Sgeir Thuilm Sgeir Mor Mor Mor Mor Mor Mor Mor Mor Mor Mor Mor Mor Mor Mor Mor Mor Mor Mor Mor Mor Mor Mor Mor Mor Mor Mor Mor Beag

Ruadh Sgeir Thuilm Sgeir Mor Mor Mor Mor Mor Mor Mor Mor Mor Mor Mor Mor Mor Mor Mor Mor Mor Mor Mor Mor Mor Mor Mor Mor Mor Mor Mor Mor

Ruadh Sgeir Thuilm Sgeir Mor Mor Mor Mor Mor Mor Mor Mor Mor Mor Mor Mor Mor Mor Mor Mor Mor Mor Mor Mor Mor Mor Mor Mor Mor Mor Mor Mor Beag

Ruadh Sgeir Thuilm Sgeir Mor Mor Mor Mor Mor Mor Mor Mor Mor Mor Mor Mor Mor Mor Mor Mor Mor Mor Mor Mor Mor Mor Mor Mor Mor Mor Mor Mor Mor

Ruadh Sgeir Thuilm Sgeir Mor Mor Mor Mor Mor Mor Mor Mor Mor Mor Mor Mor Mor Mor Mor Mor Mor Mor Mor Mor Mor Mor Mor Mor Mor Mor Mor Mor Mor Beag

Ruadh Sgeir Thuilm Sgeir Mor Mor Mor Mor Mor Mor Mor Mor Mor Mor Mor Mor Mor Mor Mor Mor Mor Mor Mor Mor Mor Mor Mor Mor Mor Mor Mor Mor Mor Mor

Ruadh Sgeir Thuilm Sgeir Mor Mor Mor Mor Mor Mor Mor Mor Mor Mor Mor Mor Mor Mor Mor Mor Mor Mor Mor Mor Mor Mor Mor Mor Mor Mor Mor Mor Mor Mor Beag

Ruadh Sgeir Thuilm Sgeir Mor Mor Mor Mor Mor Mor Mor Mor Mor Mor Mor Mor Mor Mor Mor Mor Mor Mor Mor Mor Mor Mor Mor Mor Mor Mor Mor Mor Mor Mor Mor

Ruadh Sgeir Thuilm Sgeir Mor Mor Mor Mor Mor Mor Mor Mor Mor Mor Mor Mor Mor Mor Mor Mor Mor Mor Mor Mor Mor Mor Mor Mor Mor Mor Mor Mor Mor Mor Mor Beag

Ruadh Sgeir Thuilm Sgeir Mor Mor Mor Mor Mor Mor Mor Mor Mor Mor Mor Mor Mor Mor Mor Mor Mor Mor Mor Mor Mor Mor Mor Mor Mor Mor Mor Mor Mor Mor Mor Mor

Ruadh Sgeir Thuilm Sgeir Mor Mor Mor Mor Mor Mor Mor Mor Mor Mor Mor Mor Mor Mor Mor Mor Mor Mor Mor Mor Mor Mor Mor Mor Mor Mor Mor Mor Mor Mor Mor Mor Beag

Ruadh Sgeir Thuilm Sgeir Mor Mor Mor Mor Mor Mor Mor Mor Mor Mor Mor Mor Mor Mor Mor Mor Mor Mor Mor Mor Mor Mor Mor Mor Mor Mor Mor Mor Mor Mor Mor Mor Mor

Ruadh Sgeir Thuilm Sgeir Mor Mor Mor Mor Mor Mor Mor Mor Mor Mor Mor Mor Mor Mor Mor Mor Mor Mor Mor Mor Mor Mor Mor Mor Mor Mor Mor Mor Mor Mor Mor Mor Mor Beag

Ruadh Sgeir Thuilm Sgeir Mor Mor Mor Mor Mor Mor Mor Mor Mor Mor Mor Mor Mor Mor Mor Mor Mor Mor Mor Mor Mor Mor Mor Mor Mor Mor Mor Mor Mor Mor Mor Mor Mor Mor

Ruadh Sgeir Thuilm Sgeir Mor Mor Mor Mor Mor Mor Mor Mor Mor Mor Mor Mor Mor Mor Mor Mor Mor Mor Mor Mor Mor Mor Mor Mor Mor Mor Mor Mor Mor Mor Mor Mor Mor Mor Beag

Ruadh Sgeir Thuilm Sgeir Mor Mor Mor Mor Mor Mor Mor Mor Mor Mor Mor Mor Mor Mor Mor Mor Mor Mor Mor Mor Mor Mor Mor Mor Mor Mor Mor Mor Mor Mor Mor Mor Mor Mor Mor

Ruadh Sgeir Thuilm Sgeir Mor Mor Mor Mor Mor Mor Mor Mor Mor Mor Mor Mor Mor Mor Mor Mor Mor Mor Mor Mor Mor Mor Mor Mor Mor Mor Mor Mor Mor Mor Mor Mor Mor Mor Mor Beag

Ruadh Sgeir Thuilm Sgeir Mor Mor Mor Mor Mor Mor Mor Mor Mor Mor Mor Mor Mor Mor Mor Mor Mor Mor Mor Mor Mor Mor Mor Mor Mor Mor Mor Mor Mor Mor Mor Mor Mor Mor Mor Mor

Ruadh Sgeir Thuilm Sgeir Mor Mor Mor Mor Mor Mor Mor Mor Mor Mor Mor Mor Mor Mor Mor Mor Mor Mor Mor Mor Mor Mor Mor Mor Mor Mor Mor Mor Mor Mor Mor Mor Mor Mor Mor Mor Beag

Ruadh Sgeir Thuilm Sgeir Mor Mor Mor Mor Mor Mor Mor Mor Mor Mor Mor Mor Mor Mor Mor Mor Mor Mor Mor Mor Mor Mor Mor Mor Mor Mor Mor Mor Mor Mor Mor Mor Mor Mor Mor Mor Mor

Ruadh Sgeir Thuilm Sgeir Mor Mor Mor Mor Mor Mor Mor Mor Mor Mor Mor Mor Mor Mor Mor Mor Mor Mor Mor Mor Mor Mor Mor Mor Mor Mor Mor Mor Mor Mor Mor Mor Mor Mor Mor Mor Mor Beag

Ruadh Sgeir Thuilm Sgeir Mor Mor Mor Mor Mor Mor Mor Mor Mor Mor Mor Mor Mor Mor Mor Mor Mor Mor Mor Mor Mor Mor Mor Mor Mor Mor Mor Mor Mor Mor Mor Mor Mor Mor Mor Mor Mor Mor

Ruadh Sgeir Thuilm Sgeir Mor Mor Mor Mor Mor Mor Mor Mor Mor Mor Mor Mor Mor Mor Mor Mor Mor Mor Mor Mor Mor Mor Mor Mor Mor Mor Mor Mor Mor Mor Mor Mor Mor Mor Mor Mor Mor Mor Beag

Ruadh Sgeir Thuilm Sgeir Mor Mor Mor Mor Mor Mor Mor Mor Mor Mor Mor Mor Mor Mor Mor Mor Mor Mor Mor Mor Mor Mor Mor Mor Mor Mor Mor Mor Mor Mor Mor Mor Mor Mor Mor Mor Mor Mor Mor

Ruadh Sgeir Thuilm Sgeir Mor Mor Mor Mor Mor Mor Mor Mor Mor Mor Mor Mor Mor Mor Mor Mor Mor Mor Mor Mor Mor Mor Mor Mor Mor Mor Mor Mor Mor Mor Mor Mor Mor Mor Mor Mor Mor Mor Mor Beag

Ruadh Sgeir Thuilm Sgeir Mor Mor Mor Mor Mor Mor Mor Mor Mor Mor Mor Mor Mor Mor Mor Mor Mor Mor Mor Mor Mor Mor Mor Mor Mor Mor Mor Mor Mor Mor Mor Mor Mor Mor Mor Mor Mor Mor Mor Mor

Ruadh Sgeir Thuilm Sgeir Mor Mor Mor Mor Mor Mor Mor Mor Mor Mor Mor Mor Mor Mor Mor Mor Mor Mor Mor Mor Mor Mor Mor Mor Mor Mor Mor Mor Mor Mor Mor Mor Mor Mor Mor Mor Mor Mor Mor Mor Beag

Ruadh Sgeir Thuilm Sgeir Mor Mor Mor Mor Mor Mor Mor Mor Mor Mor Mor Mor Mor Mor Mor Mor Mor Mor Mor Mor Mor Mor Mor Mor Mor Mor Mor Mor Mor Mor Mor Mor Mor Mor Mor Mor Mor Mor Mor Mor Mor

Ruadh Sgeir Thuilm Sgeir Mor Mor Mor Mor Mor Mor Mor Mor Mor Mor Mor Mor Mor Mor Mor Mor Mor Mor Mor Mor Mor Mor Mor Mor Mor Mor Mor Mor Mor Mor Mor Mor Mor Mor Mor Mor Mor Mor Mor Mor Mor Beag

Ruadh Sgeir Thuilm Sgeir Mor Mor Mor Mor Mor Mor Mor Mor Mor Mor Mor Mor Mor Mor Mor Mor Mor Mor Mor Mor Mor Mor Mor Mor Mor Mor Mor Mor Mor Mor Mor Mor Mor Mor Mor Mor Mor Mor Mor Mor Mor Mor

Ruadh Sgeir Thuilm Sgeir Mor Mor Mor Mor Mor Mor Mor Mor Mor Mor Mor Mor Mor Mor Mor Mor Mor Mor Mor Mor Mor Mor Mor Mor Mor Mor Mor Mor Mor Mor Mor Mor Mor Mor Mor Mor Mor Mor Mor Mor Mor Mor Beag

Ruadh Sgeir Thuilm Sgeir Mor Mor Mor Mor Mor Mor Mor Mor Mor Mor Mor Mor Mor Mor Mor Mor Mor Mor Mor Mor Mor Mor Mor Mor Mor Mor Mor Mor Mor Mor Mor Mor Mor Mor Mor Mor Mor Mor Mor Mor Mor Mor Mor

Ruadh Sgeir Thuilm Sgeir Mor Mor Mor Mor Mor Mor Mor Mor Mor Mor Mor Mor Mor Mor Mor Mor Mor Mor Mor Mor Mor Mor Mor Mor Mor Mor Mor Mor Mor Mor Mor Mor Mor Mor Mor Mor Mor Mor Mor Mor Mor Mor Mor Beag

Ruadh Sgeir Thuilm Sgeir Mor Mor Mor Mor Mor Mor Mor Mor Mor Mor Mor Mor Mor Mor Mor Mor Mor Mor Mor Mor Mor Mor Mor Mor Mor Mor Mor Mor Mor Mor Mor Mor Mor Mor Mor Mor Mor Mor Mor Mor Mor Mor Mor Mor

Ruadh Sgeir Thuilm Sgeir Mor Mor Mor Mor Mor Mor Mor Mor Mor Mor Mor Mor Mor Mor Mor Mor Mor Mor Mor Mor Mor Mor Mor Mor Mor Mor Mor Mor Mor Mor Mor Mor Mor Mor Mor Mor Mor Mor Mor Mor Mor Mor Mor Mor Beag

Ruadh Sgeir Thuilm Sgeir Mor Mor Mor Mor Mor Mor Mor Mor Mor Mor Mor Mor Mor Mor Mor Mor Mor Mor Mor Mor Mor Mor Mor Mor Mor Mor Mor Mor Mor Mor Mor Mor Mor Mor Mor Mor Mor Mor Mor Mor Mor Mor Mor Mor Mor

Ruadh Sgeir Thuilm Sgeir Mor Mor Mor Mor Mor Mor Mor Mor Mor Mor Mor Mor Mor Mor Mor Mor Mor Mor Mor Mor Mor Mor Mor Mor Mor Mor Mor Mor Mor Mor Mor Mor Mor Mor Mor Mor Mor Mor Mor Mor Mor Mor Mor Mor Mor Beag

Ruadh Sgeir Thuilm Sgeir Mor Mor Mor Mor Mor Mor Mor Mor Mor Mor Mor Mor Mor Mor Mor Mor Mor Mor Mor Mor Mor Mor Mor Mor Mor Mor Mor Mor Mor Mor Mor Mor Mor Mor Mor Mor Mor Mor Mor Mor Mor Mor Mor Mor Mor Mor

Ruadh Sgeir Thuilm Sgeir Mor Mor Mor Mor Mor Mor Mor Mor Mor Mor Mor Mor Mor Mor Mor Mor Mor Mor Mor Mor Mor Mor Mor Mor Mor Mor Mor Mor Mor Mor Mor Mor Mor Mor Mor Mor Mor Mor Mor Mor Mor Mor Mor Mor Mor Mor Beag

Ruadh Sgeir Thuilm Sgeir Mor Mor Mor Mor Mor Mor Mor Mor Mor Mor Mor Mor Mor Mor Mor Mor Mor Mor Mor Mor Mor Mor Mor Mor Mor Mor Mor Mor Mor Mor Mor Mor Mor Mor Mor Mor Mor Mor Mor Mor Mor Mor Mor Mor Mor Mor Mor

Ruadh Sgeir Thuilm Sgeir Mor Mor Mor Mor Mor Mor Mor Mor Mor Mor Mor Mor Mor Mor Mor Mor Mor Mor Mor Mor Mor Mor Mor Mor Mor Mor Mor Mor Mor Mor Mor Mor Mor Mor Mor Mor Mor Mor Mor Mor Mor Mor Mor Mor Mor Mor Mor Beag

Ruadh Sgeir Thuilm Sgeir Mor Mor Mor Mor Mor Mor Mor Mor Mor Mor Mor Mor Mor Mor Mor Mor Mor Mor Mor Mor Mor Mor Mor Mor Mor Mor Mor Mor Mor Mor Mor Mor Mor Mor Mor Mor Mor Mor Mor Mor Mor Mor Mor Mor Mor Mor Mor Mor

Ruadh Sgeir Thuilm Sgeir Mor Mor Mor Mor Mor Mor Mor Mor Mor Mor Mor Mor Mor Mor Mor Mor Mor Mor Mor Mor Mor Mor Mor Mor Mor Mor Mor Mor Mor Mor Mor Mor Mor Mor Mor Mor Mor Mor Mor Mor Mor Mor Mor Mor Mor Mor Mor Mor Beag

Ruadh Sgeir Thuilm Sgeir Mor Mor Mor Mor Mor Mor Mor Mor Mor Mor Mor Mor Mor Mor Mor Mor Mor Mor Mor Mor Mor Mor Mor Mor Mor Mor Mor Mor Mor Mor Mor Mor Mor Mor Mor Mor Mor Mor Mor Mor Mor Mor Mor Mor Mor Mor Mor Mor Mor

Ruadh Sgeir Thuilm Sgeir Mor Mor Mor Mor Mor Mor Mor Mor Mor Mor Mor Mor Mor Mor Mor Mor Mor Mor Mor Mor Mor Mor Mor Mor Mor Mor Mor Mor Mor Mor Mor Mor Mor Mor Mor Mor Mor Mor Mor Mor Mor Mor Mor Mor Mor Mor Mor Mor Mor Beag

Ruadh Sgeir Thuilm Sgeir Mor Mor Mor Mor Mor Mor Mor Mor Mor Mor Mor Mor Mor Mor Mor Mor Mor Mor Mor Mor Mor Mor Mor Mor Mor Mor Mor Mor Mor Mor Mor Mor Mor Mor Mor Mor Mor Mor Mor Mor Mor Mor Mor Mor Mor Mor Mor Mor Mor Mor

Ruadh Sgeir Thuilm Sgeir Mor Mor Mor Mor Mor Mor Mor Mor Mor Mor Mor Mor Mor Mor Mor Mor Mor Mor Mor Mor Mor Mor Mor Mor Mor Mor Mor Mor Mor Mor Mor Mor Mor Mor Mor Mor Mor Mor Mor Mor Mor Mor Mor Mor Mor Mor Mor Mor Mor Mor Beag

Ruadh Sgeir Thuilm Sgeir Mor Mor Mor Mor Mor Mor Mor Mor Mor Mor Mor Mor Mor Mor Mor Mor Mor Mor Mor Mor Mor Mor Mor Mor Mor Mor Mor Mor Mor Mor Mor Mor Mor Mor Mor Mor Mor Mor Mor Mor Mor Mor Mor Mor Mor Mor Mor Mor Mor Mor Mor

Ruadh Sgeir Thuilm Sgeir Mor Mor Mor Mor Mor Mor Mor Mor Mor Mor Mor Mor Mor Mor Mor Mor Mor Mor Mor Mor Mor Mor Mor Mor Mor Mor Mor Mor Mor Mor Mor Mor Mor Mor Mor Mor Mor Mor Mor Mor Mor Mor Mor Mor Mor Mor Mor Mor Mor Mor Mor Beag

Ruadh Sgeir Thuilm Sgeir Mor Mor Mor Mor Mor Mor Mor Mor Mor Mor Mor Mor Mor Mor Mor Mor Mor Mor Mor Mor Mor Mor Mor Mor Mor Mor Mor Mor Mor Mor Mor Mor Mor Mor Mor Mor Mor Mor Mor Mor Mor Mor Mor Mor Mor Mor Mor Mor Mor Mor Mor Mor

Ruadh Sgeir Thuilm Sgeir Mor Mor Mor Mor Mor Mor Mor Mor Mor Mor Mor Mor Mor Mor Mor Mor Mor Mor Mor Mor Mor Mor Mor Mor Mor Mor Mor Mor Mor Mor Mor Mor Mor Mor Mor Mor Mor Mor Mor Mor Mor Mor Mor Mor Mor Mor Mor Mor Mor Mor Mor Mor Beag

Ruadh Sgeir Thuilm Sgeir Mor Mor Mor Mor Mor Mor Mor Mor Mor Mor Mor Mor Mor Mor Mor Mor Mor Mor Mor Mor Mor Mor Mor Mor Mor Mor Mor Mor Mor Mor Mor Mor Mor Mor Mor Mor Mor Mor Mor Mor Mor Mor Mor Mor Mor Mor Mor Mor Mor Mor Mor Mor Mor

Ruadh Sgeir Thuilm Sgeir Mor Mor Mor Mor Mor Mor Mor Mor Mor Mor Mor Mor Mor Mor Mor Mor Mor Mor Mor Mor Mor Mor Mor Mor Mor Mor Mor Mor Mor Mor Mor Mor Mor Mor Mor Mor Mor Mor Mor Mor Mor Mor Mor Mor Mor Mor Mor Mor Mor Mor Mor Mor Mor Beag

Ruadh Sgeir Thuilm Sgeir Mor Mor Mor Mor Mor Mor Mor Mor Mor Mor Mor Mor Mor Mor Mor Mor Mor Mor Mor Mor Mor Mor Mor Mor Mor Mor Mor Mor Mor Mor Mor Mor Mor Mor Mor Mor Mor Mor Mor Mor Mor Mor Mor Mor Mor Mor Mor Mor Mor Mor Mor Mor Mor Mor

Ruadh Sgeir Thuilm Sgeir Mor Mor Mor Mor Mor Mor Mor Mor Mor Mor Mor Mor Mor Mor Mor Mor Mor Mor Mor Mor Mor Mor Mor Mor Mor Mor Mor Mor Mor Mor Mor Mor Mor Mor Mor Mor Mor Mor Mor Mor Mor Mor Mor Mor Mor Mor Mor Mor Mor Mor Mor Mor Mor Mor Beag

Ruadh Sgeir Thuilm Sgeir Mor Mor Mor Mor Mor Mor Mor Mor Mor Mor Mor Mor Mor Mor Mor Mor Mor Mor Mor Mor Mor Mor Mor Mor Mor Mor Mor Mor Mor Mor Mor Mor Mor Mor Mor Mor Mor Mor Mor Mor Mor Mor Mor Mor Mor Mor Mor Mor Mor Mor Mor Mor Mor Mor Mor

Ruadh Sgeir Thuilm Sgeir Mor Mor Mor Mor Mor Mor Mor Mor Mor Mor Mor Mor Mor Mor Mor Mor Mor Mor Mor Mor Mor Mor Mor Mor Mor Mor Mor Mor Mor Mor Mor Mor Mor Mor Mor Mor Mor Mor Mor Mor Mor Mor Mor Mor Mor Mor Mor Mor Mor Mor Mor Mor Mor Mor Mor Beag

Ruadh Sgeir Thuilm Sgeir Mor Mor Mor Mor Mor Mor Mor Mor Mor Mor Mor Mor Mor Mor Mor Mor Mor Mor Mor Mor Mor Mor Mor Mor Mor Mor Mor Mor Mor Mor Mor Mor Mor Mor Mor Mor Mor Mor Mor Mor Mor Mor Mor Mor Mor Mor Mor Mor Mor Mor Mor Mor Mor Mor Mor Mor

Ruadh Sgeir Thuilm Sgeir Mor Mor Mor Mor Mor Mor Mor Mor Mor Mor Mor Mor Mor Mor Mor Mor Mor Mor Mor Mor Mor Mor Mor Mor Mor Mor Mor Mor Mor Mor Mor Mor Mor Mor Mor Mor Mor Mor Mor Mor Mor Mor Mor Mor Mor Mor Mor Mor Mor Mor Mor Mor Mor Mor Mor Mor Beag

Ruadh Sgeir Thuilm Sgeir Mor Mor Mor Mor Mor Mor Mor Mor Mor Mor Mor Mor Mor Mor Mor Mor Mor Mor Mor Mor Mor Mor Mor Mor Mor Mor Mor Mor Mor Mor Mor Mor Mor Mor Mor Mor Mor Mor Mor Mor Mor Mor Mor Mor Mor Mor Mor Mor Mor Mor Mor Mor Mor Mor Mor Mor Mor

Ruadh Sgeir Thuilm Sgeir Mor Mor Mor Mor Mor Mor Mor Mor Mor Mor Mor Mor Mor Mor Mor Mor Mor Mor Mor Mor Mor Mor Mor Mor Mor Mor Mor Mor Mor Mor Mor Mor Mor Mor Mor Mor Mor Mor Mor Mor Mor Mor Mor Mor Mor Mor Mor Mor Mor Mor Mor Mor Mor Mor Mor Mor Mor Beag

Ruadh Sgeir Thuilm Sgeir Mor Mor Mor Mor Mor Mor Mor Mor Mor Mor Mor Mor Mor Mor Mor Mor Mor Mor Mor Mor Mor Mor Mor Mor Mor Mor Mor Mor Mor Mor Mor Mor Mor Mor Mor Mor Mor Mor Mor Mor Mor Mor Mor Mor Mor Mor Mor Mor Mor Mor Mor Mor Mor Mor Mor Mor Mor Mor

Ruadh Sgeir Thuilm Sgeir Mor Mor Mor Mor Mor Mor Mor Mor Mor Mor Mor Mor Mor Mor Mor Mor Mor Mor Mor Mor Mor Mor Mor Mor Mor Mor Mor Mor Mor Mor Mor Mor Mor Mor Mor Mor Mor Mor Mor Mor Mor Mor Mor Mor Mor Mor Mor Mor Mor Mor Mor Mor Mor Mor Mor Mor Mor Mor Beag

Ruadh Sgeir Thuilm Sgeir Mor Mor Mor Mor Mor Mor Mor Mor Mor Mor Mor Mor Mor Mor Mor Mor Mor Mor Mor Mor Mor Mor Mor Mor Mor Mor Mor Mor Mor Mor Mor Mor Mor Mor Mor Mor Mor Mor Mor Mor Mor Mor Mor Mor Mor Mor Mor Mor Mor Mor Mor Mor Mor Mor Mor Mor Mor Mor Mor

Ruadh Sgeir Thuilm Sgeir Mor Mor Mor Mor Mor Mor Mor Mor Mor Mor Mor Mor Mor Mor Mor Mor Mor Mor Mor Mor Mor Mor Mor Mor Mor Mor Mor Mor Mor Mor Mor Mor Mor Mor Mor Mor Mor Mor Mor Mor Mor Mor Mor Mor Mor Mor Mor Mor Mor Mor Mor Mor Mor Mor Mor Mor Mor Mor Mor Beag

Ruadh Sgeir Thuilm Sgeir Mor Mor Mor Mor Mor Mor Mor Mor Mor Mor Mor Mor Mor Mor Mor Mor Mor Mor Mor Mor Mor Mor Mor Mor Mor Mor Mor Mor Mor Mor Mor Mor Mor Mor Mor Mor Mor Mor Mor Mor Mor Mor Mor Mor Mor Mor Mor Mor Mor Mor Mor Mor Mor Mor Mor Mor Mor Mor Mor Mor

Ruadh Sgeir Thuilm Sgeir Mor Mor Mor Mor Mor Mor Mor Mor Mor Mor Mor Mor Mor Mor Mor Mor Mor Mor Mor Mor Mor Mor Mor Mor Mor Mor Mor Mor Mor Mor Mor Mor Mor Mor Mor Mor Mor Mor Mor Mor Mor Mor Mor Mor Mor Mor Mor Mor Mor Mor Mor Mor Mor Mor Mor Mor Mor Mor Mor Mor Beag

Ruadh Sgeir Thuilm Sgeir Mor Mor Mor Mor Mor Mor Mor Mor Mor Mor Mor Mor Mor Mor Mor Mor Mor Mor Mor Mor Mor Mor Mor Mor Mor Mor Mor Mor Mor Mor Mor Mor Mor Mor Mor Mor Mor Mor Mor Mor Mor Mor Mor Mor Mor Mor Mor Mor Mor Mor Mor Mor Mor Mor Mor Mor Mor Mor Mor Mor Mor

Ruadh Sgeir Thuilm Sgeir Mor Mor Mor Mor Mor Mor Mor Mor Mor Mor Mor Mor Mor Mor Mor Mor Mor Mor Mor Mor Mor Mor Mor Mor Mor Mor Mor Mor Mor Mor Mor Mor Mor Mor Mor Mor Mor Mor Mor Mor Mor Mor Mor Mor Mor Mor Mor Mor Mor Mor Mor Mor Mor Mor Mor Mor Mor Mor Mor Mor Mor Beag

Ruadh Sgeir Thuilm Sgeir Mor Mor Mor Mor Mor Mor Mor Mor Mor Mor Mor Mor Mor Mor Mor Mor Mor Mor Mor Mor Mor Mor Mor Mor Mor Mor Mor Mor Mor Mor Mor Mor Mor Mor Mor Mor Mor Mor Mor Mor Mor Mor Mor Mor Mor Mor Mor Mor Mor Mor Mor Mor Mor Mor Mor Mor Mor Mor Mor Mor Mor Mor

Ruadh Sgeir Thuilm Sgeir Mor Mor Mor Mor Mor Mor Mor Mor Mor Mor Mor Mor Mor Mor Mor Mor Mor Mor Mor Mor Mor Mor Mor Mor Mor Mor Mor Mor Mor Mor Mor Mor Mor Mor Mor Mor Mor Mor Mor Mor Mor Mor Mor Mor Mor Mor Mor Mor Mor Mor Mor Mor Mor Mor Mor Mor Mor Mor Mor Mor Mor Mor Beag

Ruadh Sgeir Thuilm Sgeir Mor Mor Mor Mor Mor Mor Mor Mor Mor Mor Mor Mor Mor Mor Mor Mor Mor Mor Mor Mor Mor Mor Mor Mor Mor Mor Mor Mor Mor Mor Mor Mor Mor Mor Mor Mor Mor Mor Mor Mor Mor Mor Mor Mor Mor Mor Mor Mor Mor Mor Mor Mor Mor Mor Mor Mor Mor Mor Mor Mor Mor Mor Mor

Ruadh Sgeir Thuilm Sgeir Mor Mor Mor Mor Mor Mor Mor Mor Mor Mor Mor Mor Mor Mor Mor Mor Mor Mor Mor Mor Mor Mor Mor Mor Mor Mor Mor Mor Mor Mor Mor Mor Mor Mor Mor Mor Mor Mor Mor Mor Mor Mor Mor Mor Mor Mor Mor Mor Mor Mor Mor Mor Mor Mor Mor Mor Mor Mor Mor Mor Mor Mor Mor Beag

Ruadh Sgeir Thuilm Sgeir Mor Mor Mor Mor Mor Mor Mor Mor Mor Mor Mor Mor Mor Mor Mor Mor Mor Mor Mor Mor Mor Mor Mor Mor Mor Mor Mor Mor Mor Mor Mor Mor Mor Mor Mor Mor Mor Mor Mor Mor Mor Mor Mor Mor Mor Mor Mor Mor Mor Mor Mor Mor Mor Mor Mor Mor Mor Mor Mor Mor Mor Mor Mor Mor

Ruadh Sgeir Thuilm Sgeir Mor Mor Mor Mor Mor Mor Mor Mor Mor Mor Mor Mor Mor Mor Mor Mor Mor Mor Mor Mor Mor Mor Mor Mor Mor Mor Mor Mor Mor Mor Mor Mor Mor Mor Mor Mor Mor Mor Mor Mor Mor Mor Mor Mor Mor Mor Mor Mor Mor Mor Mor Mor Mor Mor Mor Mor Mor Mor Mor Mor Mor Mor Mor Mor Mor

Ruadh Sgeir Thuilm Sgeir Mor Mor Mor Mor Mor Mor Mor Mor Mor Mor Mor Mor Mor Mor

ROYAL COMMISSION (HIGHLANDS

W. Lon. 6°2′ 6′1 6′0 5°59′ 5°58′ 5°57′ 5°56′ 5°55′ 5°54′ 5°53′ 5°52′ 5°51′ 5°50′ 5°49′ 5°48′ 5°47′ 5°46′ 5°45′

55°44′ 55°43′ 55°42′ 55°41′ 55°40′ 55°39′ 55°38′ 55°37′ 55°36′ 55°35′ 55°34′ 55°33′ 55°32′ 55°31′

Mt. Arthur's Head

Rudh'an Aonain

Meal Arditalla

Rudha Liath

Sgeir Liath

Arditalla

Eilean Liath

Dun

Rudha Buidhe

Claggain Bay

Cnoc Mor na Claiginn 554 a

Chapel

Rudh'a' Bhuic

Trudernish

Dun

Tinderinish Point

Treagmun

School

Iras Bay

Rudh'a' Mhuilleach Bhuin

Mullach Ban

Glas Eig

Kirkhouse

Carraig Mhor

Chapel

Tullant

Cnoc a' Ghuire

Ardnamare Point

Dun

Sgeir nan Bon

Eilean Craobach

Eilean a' Chairn

Chairn

Eilean Bhride

Maoin nan Sgeiran

Rudha Port nan Giuran

Eilean Mhor Dhaibhidh

Port a' Teaving

Cladh Sgeireach

Dubh Sgeir

Grob Bagh

Dearg Sgeir

Eilean Leac

Eilean na h-Oitir

Gigalum Island

River Eilean

Port na Cille

Cara Island

Lord Fhada

Mull of Cara

West Tarbert Bay

Tarbert

Gairnsknae

Highfield

Port an Duin

Ardalis

Corn Mill

Druimvean Mor

46

GIGHA

153

Cnoc Loisgte

Fort

Druimvean Beag

ISLAND

Rudha Port Mhaldhe

Meall a Chlamaidh 360

North Ardminish

Manse

GIGHA AND CARA

Ardlamey

Church

Carraig Mhor

Rudh' Eilein

Ardminish

Chapel

Castles

Auchamore Ho

North Druimavoir

Yearl Island

Eun Eilein

Port a' Gharaidh

Auchamore

South Druimavoir

Cath Sgeir

Dubh Sgeir

Schoolhouse

190

Lean

Grob Bagh

Castles

Gigalum Island

Dearg Sgeir

122

Eilean Leac

River Eilean

Port a

Port na

Glenacardoch

INDEX.

- *Existing Crofter Holdings.*
- *Land scheduled as suitable for extension of existing Crofter Holdings*
- *Land scheduled as suitable for new Crofter Holdings.*
- *Land scheduled as suitable for moderately sized Farms.*

W. Lon. 6°2′ 6′1 6′0 5°59′ 5°58′ 5°57′ 5°56′ 5°55′ 5°54′ 5°53′ 5°52′ 5°51′ 5°50′ 5°49′ 5°48′ 5°47′ 5°46′ 5°45′ 5°44′

Printed from an Electrotype taken in 1882

Nos of the adjoining Sheets of the One Inch Map

Scale of One Inch to a Statute Mile

KILLEAN SHEET 20

5°43′ 5°42′ 5°41′ 5°40′ 5°39′ 5°38′ 5°37′ 5°36′ 5°35′ 5°34′ 5°33′ 5°32′ 5°31′ 5°30′ 5°29′ 5°28′ W. Lon. 5°27′

55°44′ 55°41′ 55°38′ 55°35′ 55°32′ 55°30′ 55°27′ 55°24′ 55°21′ 55°18′ 55°15′ 55°12′ 55°11′ 55°10′ 55°39′ 55°38′ 55°37′ 55°36′ 55°35′ 55°34′ 55°33′ Lat 55°32′

5°42′ 5°41′ 5°40′ 5°39′ 5°38′ 5°37′ 5°36′ 5°35′ 5°34′ 5°33′ 5°32′ 5°31′ 5°30′ 5°29′ 5°28′ W. Lon. 5°27′

S O U N D

O F G I G H A

K I L L E A N

K I L K E N Z I E

52 53 54 51 50 45 44 43 42 49 41 40 39 38 37 36 35

Killean

Cruach Mc Gongain

Cruach nam Fiadh

Cruach Achaidh Ghlais

Cruach Talatoll

Cruach Bhreac

Cruach nan Gabhar

Cruach Mhic-an-t-Saoir

Cruach Ruadh

Cruach

Mausdale

Cruach na Seilg

Cruach na Seilcheig

Cruach Laoighsean

Cruach na Buaile Salaich

Cruach Reamhar

Cruach

Cruach

Cruach

SOUND OF BUTE

ISLAND OF ARRAN (BUTESHIRE)

Cock of Arran
Millstone Point
Sannox Bay
Brodick Bay
Kilbride Bay
Machrie Bay
Catacol Bay
Clauchlands Bay
Skipness Bay
Skipness Point
Newton Point
Gillemore Point
Davaar Island
Pirnhill
Fort Alasdair Ruaidh
Sgeir Bhuidhe
Fort Fada
Fasnacraig Point
Dougrie Point
Whitefarland Point
Imachar Point
Lecan Ruadh
Drumadoon Point
Torrylinn Creek
Machrie Water
Dougrie Water
Sannox Burn
Glen Sannox
North Sannox
Glen Cloy
Glen Scorrybreck
Glen Iorsa
Glen Chalmadale
Glen Easdale
Glen Catacol
Glen Diomidale
Glen Shant
Glenshant Hill
Goat Fell
Cir Mhor
Caisteal Abhail
Beinn Tarsuinn
Beinn Bharrain
Beinn Bhreac
Beinn Bhiorach
Beinn Nuis
Meall Mor
Meall nan Damh
Meall Biorach
Creag nah-Iolaire
Cnoc Moine
Cnoc nan Sgrath
Creag Ghlas
Torr Meadhonach
Doire Bhuidhe
Cnoc Leacainn Duibhe
Loch a' Mhaoilinn
Torr Nead an Eoin
Creag Ghlas Laggan
Cnoc an t-Samhlaidh
Cnoc na h-Eirrige
Cnoc Ceann a' Reamhar
Cnoc Donn
Cnoc Dubh
Cnoc na Criosg
Cnoc na Ceille
Cnoc Dubh
Sail Chalmadale
Loch Tanna
Loch Iorsa
Loch Nuis
Dubh Loch
Garbh Thorr
Ard Bheinn
Caisteal Abhail
Cioch na h-Oighe
Am Binnein
Glenshant Hill
Cnoc Dubh
Cnoc na Criosg
Meall Mor
Clachan
Crogan
Corloch
Torr Reamhar
An Tunna
Creag Dhubh
Fhearghas Suidhe
Caisteal Abhail
Cir Mhor
A' Chruach
Maol Donn
Beinn a' Chliabhain
Beinn Tarsuinn
Beinn Nuis
Glenshant Hill
Cnoc Dubh
Brisdeg
Cnoc na Criosg
Beinn Bhreac
Beinn Tarsuinn
Garbh Thorr
An Tunna
Glenisle
Glenscorrodale
Glenchalmadale
Glencloy
Glenrosa
Glenashdale
Glenkiln
Glenree
Glenree Burn
Glenree Water
Glenshant Water
Glen Iorsa
Glen Scorrybreck
Glen Cloy
Glen Sannox
Glen Easdale
Glen Catacol
Glen Diomidale
Glen Shant
Glen Chalmadale
Glen Iorsa
Glen Sannox
Glen Cloy

KINGART

Kerrylamont Bay

Bruchag Point

Kerrytonlia Point

Kilcattan Bay

Lubas Bay

Barr Point

Dunagoil Bay

Dunagoil

Port Bannatyne

Runman nan Point

Glencallum Bay

Roinn Chumhaich

Lamlash Bay

GARROCH HEAD

GREAT CUMBRAY

ISLAND

Bute shire

LITTLE CUMBRAY

Gull Point

Millport

FARLAND HEAD

WEST KILB

West Kilbride

Corrygills Point

Clauchland Hills

Clauchlands Point

Hamilton Rock

Water at Liverpool, and are indicated thus 326.

INDEX.

Land scheduled as suitable for extension of existing Crofter Holdings

Land scheduled as suitable for new Crofter Holdings.

Engraved at the ORDNANCE SURVEY OFFICE, Southampton, under the direction of Colonel J. Cameron, C.B. R.E. F.R.S.
The Outline by W. Newman, the Writing by J. Sandilands, the Ornament by R.M. Faulder,
Published by Major-General Sir Henry James, R.E. F.R.S. &c. Superintendent, November 1870.

Wyman & Sons, Ltd., Lith.

ROYAL COMMISSION (HIGHLA

INDEX.

Land scheduled as suitable for new Crofter Holdings.

Land scheduled as suitable for moderately sized Farms.

Printed from an old Electrotype taken in 1885.

Nos. of the adjoining Sheets of the One Inch Map

35	36
27	28
19	20

Scale of One Inch to a Statute Mile

All rights of reproduction reserved

6° 21' 6° 20' 6° 19' 6° 18' 6° 17' 6° 16' 6° 15' 6° 14' 6° 13' 6° 12' 6° 11' 6° 10' 6° 9' 6° 8' 6° 7' 6° 6' W. Lon. 6° 5'

Lat. 56° 2'

56° 0'

55° 58'

55° 57'

55° 55'

55° 53'

55° 51'

55° 50'

55° 49'

55° 47'

Sgarbh Breac

Sgarbh Dubh

Sgaiteil

Doodilbeg

71

Doodilmore River

Doodilmore

Creagan Coit

Gortantaod Point

Gortantaod

Gortantaod Burial Ground

Beinn Ghlubheach

Margadale River

Margadale

Boglach nan Tarbh

Cnoc an Sandhaidh

Gleann a' Chapuill Bhain

Loch Fairbhinn

72

Cnoc na Seilge

Cnoc na Croise

Cnoc Reamhar

Guala Dhubh

Tigh-a-bhodach

Sgarbh Breac

Cnoc y Cheand

Sloc Bheinn

Drum nan Loch

Loch a' Chroisg Bhric

Ardnave Point

Cnoc na Faire

Sgeir na Sguaib

Sgeir na Nighinn

Traigh nan Ostaireach

Traigh Bail' Aonghais

Ardnave

Ardnave Loch

68

Killinallan Point

Struadh Runastach

Cill an Aitein

Killinallan

Moine Liath

An Ruinne

Am Mala

An Rumach

Cnoc a' Samhlaidh

Cnoc a' Chlaidheimh

Cnoc a' Chamhna Chaim

Maol nan Caorach

Cnoc Breac

Leamhoig

Ruitha Luidhneis

Maol Bun an Uidh

Traigh Ghruinneart

63

Cnoc Liath

Cill Chleagain Chapel

Grunnard Flats

An Carn

Tungachlaig

Loch Sibhinn

Borichill Mor

Cnoc Doun Mor

Cnoc nan Nathrach

Lyrabus

Lamh-bheinn

Blackpark

Carnaline

Bathbus

Knockanbearach

Tayanock

Reithouses

Newton

Bridgend

Traigh Cill an Rudha

Rudha Ban

Fiskavaig Bay

Beinn Bhreac

Sliabh nan Sithean

Loch Ruanabuilg

Loch Mhala

Beinn na h-Eraibh

Loch Broach

Tais Bheinn

Beinn a' Chuirn

Cnoc a' Leanaibh

Clach an Trompain

Loch Airidh nan Caisteal

Airidh nan Caisteal

Sliabh Bhagradain

Srath Luachrach

Loch Cirm nan Gall

Airidh nan Uach

Airidh nan Clach

Loch Chaorainn

Loch Airidh nan Caisteal

Cnoc an t-Sleibh

Ballinaby

Ballickellan

Cill Gillecaam

An Sopachan

An Leachan

Pinbuggan

Cnoc Dhiarmaid

Cnoc Dhiarmaid Burial Ground

Carn nam Drum Dubh Gillean

Loch Cinn

Loch Druidsan

Loch nan Clarsach

Leathan Lon Ban

Maol Bun an Uidh

Maol a' Chreagain

Cnoc Liath

Cill Chleagain Chapel

Carsapaul

Tungachlaig

Loch Sibhinn

Borichill Mor

Cnoc Doun Mor

Cnoc nan Nathrach

Lyrabus

Lamh-bheinn

Blackpark

Carnaline

Bathbus

Knockanbearach

Tayanock

Reithouses

Newton

Bridgend

Traigh Cill an Rudha

Rudha Ban

Fiskavaig Bay

Eorrabus

Fiskaish

Cnoc na Faire

Cnoc Ruadh

Port Ban

Port a' Chaolais

Port Ban

Port a' Chapuill

Ruadh Bhan

Ruadh Bhan Capuil

Eilean Mhuireidh

Eilean Mhuireidh Burial Ground

Eilean Fhionndaigh

Beinn Nonsaig

Loch Fada

Loch Fada Burial Ground

Cill Mhoire

Dubh Eilean

Bac an Eilean

Fraoch Eilean

Fraoch Eilean Burial Ground

Port Askaig

Port Askaig Ferry

Port Askaig Pier

Port Askaig Hotel

Tigh-an-Sgoil

Tigh-an-Sgoil Burial Ground

Tigh-an-Sgoil Chapel

Tigh-an-Sgoil Ferry

Tigh-an-Sgoil Pier

Caolas Mor

Caolas Mor Ferry

Caolas Mor Pier

Caolas Mor Lighthouse

Caolas Mor Lighthouse Pier

Caolas Mor Lighthouse Landing Place

Caolas Mor Lighthouse Boat House

Caolas Mor Lighthouse Boat Slip

Caolas Mor Lighthouse Boat Slip Landing Place

Caolas Mor Lighthouse Boat Slip Landing Place Boat House

Caolas Mor Lighthouse Boat Slip Landing Place Boat House Boat Slip

Caolas Mor Lighthouse Boat Slip Landing Place Boat House Boat Slip Landing Place

Caolas Mor Lighthouse Boat Slip Landing Place Boat House Boat Slip Landing Place Boat House

Caolas Mor Lighthouse Boat Slip Landing Place Boat House Boat Slip Landing Place Boat House Boat Slip

Caolas Mor Lighthouse Boat Slip Landing Place Boat House Boat Slip Landing Place Boat House Boat Slip Landing Place

Caolas Mor Lighthouse Boat Slip Landing Place Boat House Boat Slip Landing Place Boat House Boat Slip Landing Place Boat House

Caolas Mor Lighthouse Boat Slip Landing Place Boat House Boat Slip Landing Place Boat House Boat Slip Landing Place Boat House Boat Slip

Caolas Mor Lighthouse Boat Slip Landing Place Boat House Boat Slip Landing Place Boat House Boat Slip Landing Place Boat House Boat Slip Landing Place

Caolas Mor Lighthouse Boat Slip Landing Place Boat House Boat Slip Landing Place Boat House Boat Slip Landing Place Boat House Boat Slip Landing Place Boat House

Caolas Mor Lighthouse Boat Slip Landing Place Boat House Boat Slip Landing Place Boat House Boat Slip Landing Place Boat House Boat Slip Landing Place Boat House Boat Slip

Caolas Mor Lighthouse Boat Slip Landing Place Boat House Boat Slip Landing Place Boat House Boat Slip Landing Place Boat House Boat Slip Landing Place Boat House Boat Slip Landing Place

Caolas Mor Lighthouse Boat Slip Landing Place Boat House Boat Slip Landing Place Boat House Boat Slip Landing Place Boat House Boat Slip Landing Place Boat House Boat Slip Landing Place Boat House

Caolas Mor Lighthouse Boat Slip Landing Place Boat House Boat Slip Landing Place Boat House Boat Slip Landing Place Boat House Boat Slip Landing Place Boat House Boat Slip Landing Place Boat House Boat Slip

Caolas Mor Lighthouse Boat Slip Landing Place Boat House Boat Slip Landing Place Boat House Boat Slip Landing Place Boat House Boat Slip Landing Place Boat House Boat Slip Landing Place Boat House Boat Slip Landing Place

Caolas Mor Lighthouse Boat Slip Landing Place Boat House Boat Slip Landing Place Boat House Boat Slip Landing Place Boat House Boat Slip Landing Place Boat House Boat Slip Landing Place Boat House Boat Slip Landing Place Boat House

Caolas Mor Lighthouse Boat Slip Landing Place Boat House Boat Slip Landing Place Boat House Boat Slip Landing Place Boat House Boat Slip Landing Place Boat House Boat Slip Landing Place Boat House Boat Slip Landing Place Boat House Boat Slip

Caolas Mor Lighthouse Boat Slip Landing Place Boat House Boat Slip Landing Place Boat House Boat Slip Landing Place Boat House Boat Slip Landing Place Boat House Boat Slip Landing Place Boat House Boat Slip Landing Place Boat House Boat Slip Landing Place

Caolas Mor Lighthouse Boat Slip Landing Place Boat House Boat Slip Landing Place Boat House Boat Slip Landing Place Boat House Boat Slip Landing Place Boat House Boat Slip Landing Place Boat House Boat Slip Landing Place Boat House Boat Slip Landing Place Boat House

Caolas Mor Lighthouse Boat Slip Landing Place Boat House Boat Slip Landing Place Boat House Boat Slip Landing Place Boat House Boat Slip Landing Place Boat House Boat Slip Landing Place Boat House Boat Slip Landing Place Boat House Boat Slip Landing Place Boat House Boat Slip

Caolas Mor Lighthouse Boat Slip Landing Place Boat House Boat Slip Landing Place Boat House Boat Slip Landing Place Boat House Boat Slip Landing Place Boat House Boat Slip Landing Place Boat House Boat Slip Landing Place Boat House Boat Slip Landing Place Boat House Boat Slip Landing Place

Caolas Mor Lighthouse Boat Slip Landing Place Boat House Boat Slip Landing Place Boat House Boat Slip Landing Place Boat House Boat Slip Landing Place Boat House Boat Slip Landing Place Boat House Boat Slip Landing Place Boat House Boat Slip Landing Place Boat House Boat Slip Landing Place Boat House

Caolas Mor Lighthouse Boat Slip Landing Place Boat House Boat Slip Landing Place Boat House Boat Slip Landing Place Boat House Boat Slip Landing Place Boat House Boat Slip Landing Place Boat House Boat Slip Landing Place Boat House Boat Slip Landing Place Boat House Boat Slip Landing Place Boat House Boat Slip

Caolas Mor Lighthouse Boat Slip Landing Place Boat House Boat Slip Landing Place Boat House Boat Slip Landing Place Boat House Boat Slip Landing Place Boat House Boat Slip Landing Place Boat House Boat Slip Landing Place Boat House Boat Slip Landing Place Boat House Boat Slip Landing Place Boat House Boat Slip Landing Place

Caolas Mor Lighthouse Boat Slip Landing Place Boat House Boat Slip Landing Place Boat House Boat Slip Landing Place Boat House Boat Slip Landing Place Boat House Boat Slip Landing Place Boat House Boat Slip Landing Place Boat House Boat Slip Landing Place Boat House Boat Slip Landing Place Boat House Boat Slip Landing Place Boat House

Caolas Mor Lighthouse Boat Slip Landing Place Boat House Boat Slip Landing Place Boat House Boat Slip Landing Place Boat House Boat Slip Landing Place Boat House Boat Slip Landing Place Boat House Boat Slip Landing Place Boat House Boat Slip Landing Place Boat House Boat Slip Landing Place Boat House Boat Slip Landing Place Boat House Boat Slip

Caolas Mor Lighthouse Boat Slip Landing Place Boat House Boat Slip Landing Place Boat House Boat Slip Landing Place Boat House Boat Slip Landing Place Boat House Boat Slip Landing Place Boat House Boat Slip Landing Place Boat House Boat Slip Landing Place Boat House Boat Slip Landing Place Boat House Boat Slip Landing Place Boat House Boat Slip Landing Place

Caolas Mor Lighthouse Boat Slip Landing Place Boat House Boat Slip Landing Place Boat House Boat Slip Landing Place Boat House Boat Slip Landing Place Boat House Boat Slip Landing Place Boat House Boat Slip Landing Place Boat House Boat Slip Landing Place Boat House Boat Slip Landing Place Boat House Boat Slip Landing Place Boat House Boat Slip Landing Place Boat House

Caolas Mor Lighthouse Boat Slip Landing Place Boat House Boat Slip Landing Place Boat House Boat Slip Landing Place Boat House Boat Slip Landing Place Boat House Boat Slip Landing Place Boat House Boat Slip Landing Place Boat House Boat Slip Landing Place Boat House Boat Slip Landing Place Boat House Boat Slip Landing Place Boat House Boat Slip Landing Place Boat House Boat Slip

Caolas Mor Lighthouse Boat Slip Landing Place Boat House Boat Slip Landing Place Boat House Boat Slip Landing Place Boat House Boat Slip Landing Place Boat House Boat Slip Landing Place Boat House Boat Slip Landing Place Boat House Boat Slip Landing Place Boat House Boat Slip Landing Place Boat House Boat Slip Landing Place Boat House Boat Slip Landing Place Boat House Boat Slip Landing Place

Caolas Mor Lighthouse Boat Slip Landing Place Boat House Boat Slip Landing Place Boat House Boat Slip Landing Place Boat House Boat Slip Landing Place Boat House Boat Slip Landing Place Boat House Boat Slip Landing Place Boat House Boat Slip Landing Place Boat House Boat Slip Landing Place Boat House Boat Slip Landing Place Boat House Boat Slip Landing Place Boat House Boat Slip Landing Place Boat House

Caolas Mor Lighthouse Boat Slip Landing Place Boat House Boat Slip Landing Place Boat House Boat Slip Landing Place Boat House Boat Slip Landing Place Boat House Boat Slip Landing Place Boat House Boat Slip Landing Place Boat House Boat Slip Landing Place Boat House Boat Slip Landing Place Boat House Boat Slip Landing Place Boat House Boat Slip Landing Place Boat House Boat Slip Landing Place Boat House Boat Slip

Caolas Mor Lighthouse Boat Slip Landing Place Boat House Boat Slip Landing Place Boat House Boat Slip Landing Place Boat House Boat Slip Landing Place Boat House Boat Slip Landing Place Boat House Boat Slip Landing Place Boat House Boat Slip Landing Place Boat House Boat Slip Landing Place Boat House Boat Slip Landing Place Boat House Boat Slip Landing Place Boat House Boat Slip Landing Place Boat House Boat Slip Landing Place

Caolas Mor Lighthouse Boat Slip Landing Place Boat House Boat Slip Landing Place Boat House Boat Slip Landing Place Boat House Boat Slip Landing Place Boat House Boat Slip Landing Place Boat House Boat Slip Landing Place Boat House Boat Slip Landing Place Boat House Boat Slip Landing Place Boat House Boat Slip Landing Place Boat House Boat Slip Landing Place Boat House Boat Slip Landing Place Boat House Boat Slip Landing Place Boat House

Caolas Mor Lighthouse Boat Slip Landing Place Boat House Boat Slip Landing Place Boat House Boat Slip Landing Place Boat House Boat Slip Landing Place Boat House Boat Slip Landing Place Boat House Boat Slip Landing Place Boat House Boat Slip Landing Place Boat House Boat Slip Landing Place Boat House Boat Slip Landing Place Boat House Boat Slip Landing Place Boat House Boat Slip Landing Place Boat House Boat Slip Landing Place Boat House Boat Slip

Caolas Mor Lighthouse Boat Slip Landing Place Boat House Boat Slip Landing Place Boat House Boat Slip Landing Place Boat House Boat Slip Landing Place Boat House Boat Slip Landing Place Boat House Boat Slip Landing Place Boat House Boat Slip Landing Place Boat House Boat Slip Landing Place Boat House Boat Slip Landing Place Boat House Boat Slip Landing Place Boat House Boat Slip Landing Place Boat House Boat Slip Landing Place Boat House Boat Slip Landing Place

Caolas Mor Lighthouse Boat Slip Landing Place Boat House Boat Slip Landing Place Boat House Boat Slip Landing Place Boat House Boat Slip Landing Place Boat House Boat Slip Landing Place Boat House Boat Slip Landing Place Boat House Boat Slip Landing Place Boat House Boat Slip Landing Place Boat House Boat Slip Landing Place Boat House Boat Slip Landing Place Boat House Boat Slip Landing Place Boat House Boat Slip Landing Place Boat House Boat Slip Landing Place Boat House

INDEX.

Existing Crofter Holdings.

Land scheduled as suitable for new Crofter Holdings.

Land scheduled as suitable for extension of existing Crofter Holdings

Land scheduled as suitable for moderately sized Farms.

ROYAL COMMISSION (

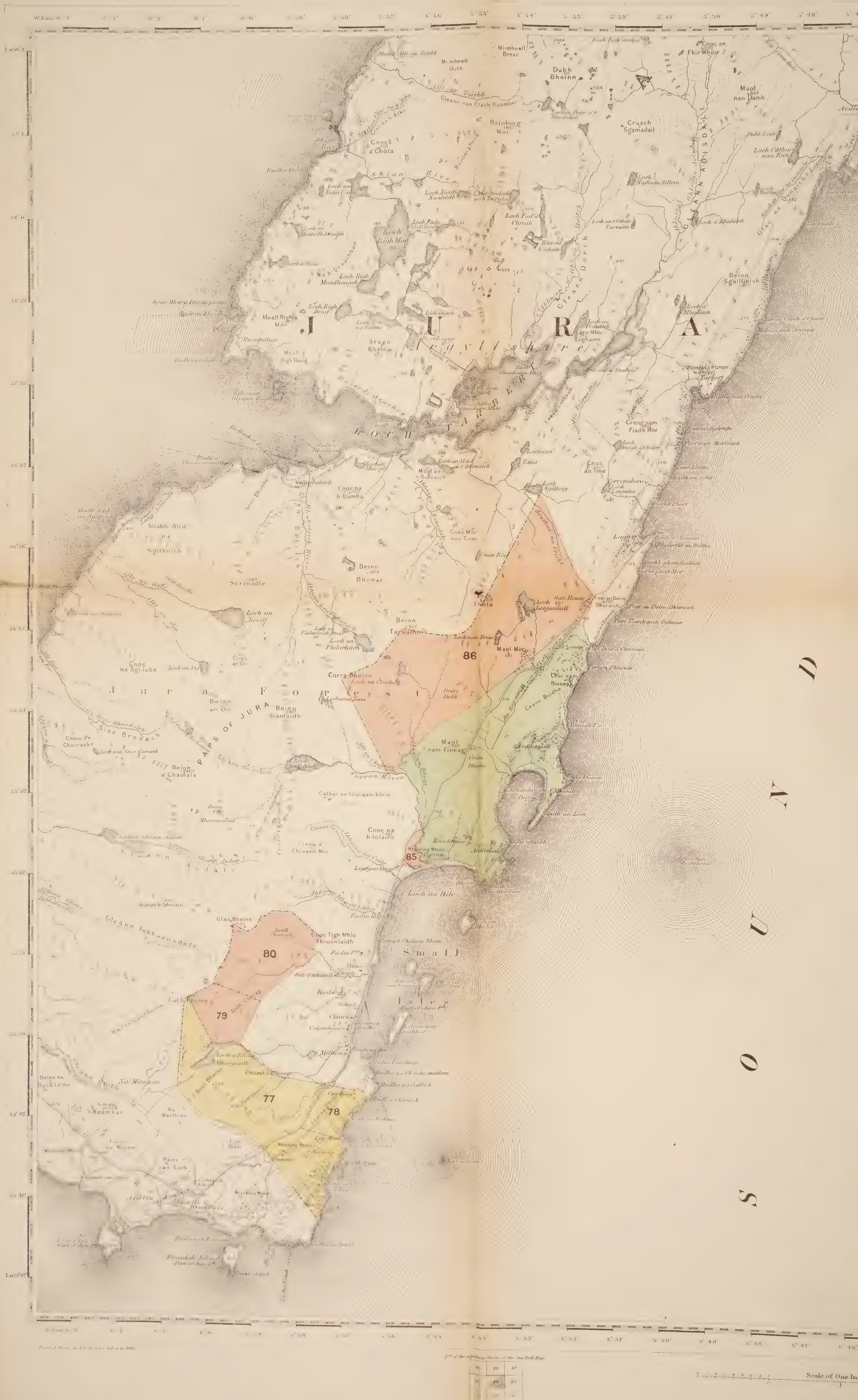
W. Lon. 6° 1'
6° 0'
5° 59'
5° 58'
5° 57'
5° 56'
5° 55'
5° 54'
5° 53'
5° 52'
5° 51'
5° 50'
5° 49'
5° 48'
Lat. 56° 2'
55° 56'
55° 55'
55° 54'
55° 53'
55° 52'
55° 51'
55° 50'
55° 49'
Lat. 55° 47'
Shian Bay
Cnoc a' Chota
Shian River
Loch an Tuim Chaim
Loch Fada Fuil a' Chruib
Loch High Mor
Loch Fuil a' Chruib
Loch an Doimhnidh Dhuibh
Loch Ruth Meadhonach
Loch Righ Beag
Meall Righ Mor
Meall Righ Beag
Stagn Bheinn
Ruantallain
Fiteanan Gleann Righ
Sliabh Aird na Sgitheich
Scrinadle
Loch an Aircill
Loch na Fudartaich Beag
Loch na Fudartaich
Cnoc na Sgioba
Loch an Dir
Beinn an Oir
Beinn Shantaidh
Sloc Broadach
Cnuic Charrach
Loch nan Cnoc Carrach
Beinn a' Chaolais
Cnoc Reamhar
Beinn na Doire Leithe
Na Minnean
Na Maollean
Aonach-bheinn
Glas Bheinn
Gleann Iubhard
Gleann Ardale
Cnoc Tigh Mhic Fhionnlaidh
Gill Earnadeil
Kerls
Beinn Bhreac
Cnoc na h-Uamha
Cnoc Mor nan Cnoc
Cnoc na h-Iolaire
Creag a' Chreamh Mor
Cathar an Leargain bhric
Glen Batrick
Glenbatrick River
Sron Bheithe
Sliabh Beinn a' Chaolais
Beinn Mheasamail
Coprran River
Abhainn Ardale
Abhainn Leargain bhric
Abhainn Allt Libhir
Allt an Eich Bhreadaich
Allt an Dir
Allt Bealach Bhreadaich
Allt Bhaile
Allt Leargain bhric
Allt Fearna Mor
Allt Fearnad Beag
Allt Gleann Righ
Allt Leargain Dubha
Allt Dubh
Allt Gleann Ardale
Allt Gleann Batrick
Allt Gleann Gaoithe
Allt Gleann Iubhard
Allt Gleann Righ
Allt Leargain Dubha
Allt Leargain bhric
Allt Fearnad Mor
Allt Fearna Mor

NORTH KNAPDALE
SOUTH KNAPDALE
KILCALMONELL AND KILB
LOCH SWEEN
LOCH CAOLISPORT
WEST LOCH TARBERT
Island of Danna
POINT OF KNAP
KILBERRY HEAD
91
90
89
88
87
83
84
82
81
76
75
74
Clach-dhruim Mòr
Cnoc Mòi
Stuchd Bhreac
Cnoc Stighseir
Cualann nan Carn
Cruach na Gabhre
Cruach nam Fiadh
Cruach nam Fiad
Cruach Lagain
Cnoc nam Prop
Cnocan Freacadain
Cnocan Imheir
Cruach nan Duarman
Meall Buidhe
Meall Reamhar
Beinn Bhreac
Dubh Chreag
An Creachan
An Gobhlach
Meall Odhar
Meall Beag
Meall Mòr
Cruach a' Phubuill
Cruach Mheadhonach
Cruach Breacam
Cruach nam Bonnach
Cruach Lasach
Cruach nan Cuilean
Cruach Gille Bheagain
Cruach Clachaig
Cruach Chorrach
Cruach Chaorainn Beaga
Cruach Clar Mhoire
Cruach Lagain
Cruach an t-Seatlaidh
Cruach Bhaillidh
Cruach an Locha
Cruach Gaothlach
Cruach Ghaothlach
Cruach na Creagaibhe
Cruach nan Cuilean
Cruach na Breckfield
Cruach Ghaothlach
Cruach Gaothlach
Cruach Lagain
Cruach Lasach
Cruach Mheadhonach
Cruach Breacam
Cruach nam Bonnach
Cruach a' Phubuill
Cruach Gille Bheagain

INDEX.

Existing Crofter Holdings.

Land scheduled as suitable for new Crofter Holdings.

Land scheduled as suitable for extension of existing Crofter Holdings

Land scheduled as suitable for moderately sized Farms.

ROYAL COMMISSION (HIGHLAI

W. Lon 5° 26' 5° 25' 5° 24' 5° 23' 5° 22' 5° 21' 5° 20' 5° 19' 5° 18' 5° 17' 5° 16' 5° 15' 5° 14' 5° 13' 5° 12' 5° 11' 5° 10' 5° 9' 5° 8'

21

Printed from an Electrotype taken in 1891.

Railways inserted to April 1886.

See also the Adjoining Sheets of the One Inch Map.

Index to the Six Inch Maps in this Sheet.
Argyllshire

Miles

are indicated thus (326)

Engraved at the ORDNANCE SURVEY OFFICE *Southampton — under the direction of Colonel J. Cameron, C.B. R.E. F.R.S*
The Outline by H. Baker, the Writing by C. Smith.
Published by Major General Sir Henry James, R.E. F.R.S. &c. Superintendent. *September 1873.*

N.B. The representation on this map of a Road, Track, or Footpath, is no evidence of the existence of a right of way

Wyman & Sons, Lt.e, Lith, 7060.

ROYAL COMMISSION (HIGHLAND

W. Lon. 6° 42' 6° 41' 6° 40' 6° 39' 6° 38' 6° 37' 6° 36' 6° 35' 6° 34' 6° 33' 6° 32' 6° 31' 6° 30' 6° 29' 6° 28' 6° 27' 6° 26' 6° 25' 6° 24'

Lat 56° 17'
56° 16'
56° 15'
56° 14'
56° 13'
56° 12'
56° 11'
56° 10'
56° 9'
56° 8'
56° 7'
56° 6'
56° 5'
56° 4'
56° 3'
Lat 56° 2'

INDEX.

- *Existing Crofter Holdings.*
- *Land scheduled as suitable for extension of existing Crofter Holdings*
- *Land scheduled as suitable for new Crofter Holdings.*
- *Land scheduled as suitable for moderately sized Farms.*

Glas Eilean
Dubh Sgeir
Sgeir Island
(Part of Kildinichen & Kilvicewen P.ts)
Eilean nam Muc
Dubh Sgeir
West Reef
Mc Phail's Anvil
Torr nan Saighead
Dubh Sgeir
Sgeir Ghobhlach
Dubh Artach Lighthouse

W. Lon. 6° 41' 6° 40' 6° 39' 6° 38' 6° 37' 6° 36' 6° 35' 6° 34' 6° 33' 6° 32' 6° 31' 6° 30' 6° 29' 6° 28' 6° 27' 6° 26' 6° 25' 6° 24' 6° 23' 6° 22'

Printed from an Electrotype taken in 1886.

Nos. of the adjoining Sheets on the One Inch Map.

COLONSAY

Argyllshire

Torr Fada
Tir-arragan
Torr Mor a Chòmhairst
Conarst
Glac Ruineach
Cnoc Breac
Crònа Ru Glaise
Loch Chòlarich
Loch an Sgòltain
Loch Mòr Ardalanish
Ardalanish
Torr Mòr
Standing Stone
Ardalanish Bay
Ard Dubh
Cnoc Mòr
Beinn a Chaol-achaidh
Ard Dhubgaill
Ard Mòr
Traigh Ghèal
Torr na Sealga
Lower Ardalanish
Carraig Mhòr
Port Mòr
Port Uaitbeinn a' Chlachanaich
Rudh' Ardalanish
Sgeirean Bhòchdaich
Eilean Dubh
Port nan Ròn Mòr
Caolis
Eilean nan Sanndan
Livingstone's Rocks
Rudha nan Maol Mòra
Eilean Mòr
Na Maoil Mhòra
Dearg Sgeir
Port nan Gamhna
Port an Staoilinn
Tràigh Bhàn
Tràigh Ghèal
Lèana
Tiarabhaig
Rudha Ardalanish
Sgeirean Bhòchdaich
Eilean Dubh
Port nan Gamhna
Port an Staoilinn
Tràigh Bhàn
Lèana
Tiarabhaig
Rudha nan Gruthairean
Dùn a' Bhaird
Scoor
Maol an Sgoir
Standing Stone
Tràigh Bhàn an Sgoir
Stòchd a' Mhuilt
Ard a' Gharaidh
Ard Gaoth Granna
Port an Staoilinn
Port Mòr
Port Ghlaodhain
Eilean Dubh
Port Mòr
Port Ghlaodhain
Rudha nan Gruthairean
Lat. 56° 17'
56° 16'
56° 15'
56° 14'
56° 13'
56° 12'
56° 11'
56° 10'
56° 9'
56° 8'
56° 7'
56° 6'
56° 5'
56° 4'
Lat. 56° 3'
6° 21'
6° 20'
6° 19'
6° 18'
6° 17'
6° 16'
6° 15'
6° 14'
6° 13'
6° 12'
6° 11'
6° 10'
6° 9'
6° 8'
6° 7'
W. Lon. 6° 6'
6° 5'
Leac Bhuidhe
Remains of Stone Cross & Burial Ground
Cnoc Corr
Standing Stone
Balnahard
Beinn Cnoc na Faire
Carnan Bhreac Eoin
Dùn nan Fluthean
Ruiteachan Eorna
Pairc Gharbh
Beinn nam Fitheach
Kilbride
Loch an Sgoltair
Beinn Bhreac Tuath
Binnein Riabhach
Maol Larach
Corn Mill
Torr an Tuirc
Upper Kilchattan
Scarritten
Loch Fada
Bogarth
Càrn Mòr
Beinn nan Grudaineau
Càrn Mòr
Dùn Mheadhonach
Dubh Loch
Càrn na Coinnle
Beinn nan Gaorach
Sliabh Riabhach
Machrins Standing Stones
Milbuie
Loch Staosnaig
Càrn Airidh Shomhairle
Càrn Glas
Càrn Chaointe
Cill Chòmhnich
Abhainn a' Ghlinne
Tràigh nam Barra
Standing Stone
Loch Breac
Cùirn Mhòra
Beinn Eibhinn
Balanaminmore
Balanamindubh
Glac Mhòr
Lon Mòr
Loch Chòlla
Dùn Chòlla
Burial Ground
Garvard
Ardskenish
Caolis
Traigh
Raised Beaches
Site of Achnagallan
Port Lathaich
Port Ban
Port Mòr
Port Uaitbeinn a' Chlachanaich
Rudha Ardalanish
Sgeirean Bhòchdaich
Eilean Dubh
Port nan Gamhna
Port an Staoilinn
Tràigh Bhàn
Lèana
Tiarabhaig
Rudha nan Gruthairean
Rudha nan Leac Bhuidhe
Port nan Cuileag
Port an Obain
Rudha an Dobhrain
Rudha an Tobhaidh
Port Dòmhnuill Ghrabhairn
Rudha Buidhe Mhic Iomhair
Port Colum Ghearraidh
Rudha nan Tolla Poit
Port a' Bhaile Mhòir
Rudha Garbh nan Durrach
Rudha Dubh Eilean Bharrain
Rudha Dubh
Port an Obain
Rudha Dubh

ROYAL COMMISSION (HIGHLAND

INDEX.

Existing Crofter Holdings.

Land scheduled as suitable for extension of existing Crofter Holdings

Land scheduled as suitable for new Crofter Holdings.

Land scheduled as suitable for moderately sized Farms.

W. Lon. 6° 1' 6° 0' 5° 59' 5° 58' 5° 57' 5° 56' 5° 55' 5° 54' 5° 53' 5° 52' 5° 51' 5° 50' 5° 49' 5° 48' 5° 47' 5° 46'

R

I

F

Isles of the Sea

Eilean an Nuomh

Druim nan Chaba

Aird Rachdaig

An Aros

Carrisdale

Loch Doire nah-Achlaise

Crianan Mòr

Ben 1194 Carrisdale

Druim Airigh an t-Sluic

Loch nan Cuaran

Loch nam Bà

Ceann Min na Beinne Brice

Cnoc na Curpaich

Beinn Bhreac

Cruachan Uilt Fheàrna

Cnoc Tighsealga

Binnein Liath

Glean Bhaidseachan

Carbh Leathad

Glen Debadel

Glen Grundale

Printed from an Electrotype taken in 1885

Nos. of the adjoining sheets of the One Inch Map.

44	44	45

Scale of One Inch to a Statute M

The Altitudes of the Main Land are given in feet above the Approximate Mea

KILMARTIN — SHEET 36

5°45' 5°44' 5°43' 5°42' 5°41' 5°40' 5°39' 5°38' 5°37' 5°36' 5°35' 5°34' 5°33' 5°32' 5°31' 5°30' 5°29' W Lon. 5°28'
Lat 56°18'
56°17'
56°16'
56°15'
56°14'
56°13'
56°12'
56°11'
56°10'
56°9'
56°8'
56°7'
56°6'
Lat 56°3'
Sound of Luing
Sound of Shuna
LOCH SELFORT
Gulf of Corryvreckan
Whirlpool
Garbh Eileach
Eileach Dubh Beag
Eileach Dubh Mor
Liath Sgeir
Eileach an Naoimh
Fladda
Lighthouse
Ormsay
Eileach Dubh Beag
Eileach Dubh Mor
Fiadan Fiadain
Fiadan Meadhonach
Eileach an Naoimh
An Iudan
Cuan
Toll nan Corran
Sgeir Toll nan Corran
Garvestead
Cuan a' Mhor Fhuil
Beatach a' Chaim Ghlais
Ruadh a' Chaim
Bàn Rudha
Sgeirean Gabhar
Kilmory Lodge
Sgeirean a' Mhaoil
Rudha Righinn
Na h-Urrachan
Loch Airidh a' Chrotaich
Maol Buidhe
Waterfalls
Carraig Mhor Maol Eilean
Eilean Beag
An Cruachan
Glac Tricadale
Glac Beinn nan Capull
Maol nan Damh
Glean Beag
Port an Tiobairt
Aird of Kinuachdrach
Kinuachdrach
Kinuachdrach Harbour
Beinn Bhreagaig
Cruach na Seilcheig
Loch na Seamra
Beul Leathad
Bamhill
Ruith an Truiseallaich
Loch na Conaire
Barnacuan Bhacain
Ruith a' Bharcain
Loch Glas Bheinn
Cruach Choinn Mhoir
An Carn
Beigh a' Chuirn
Port nan Luegh
Ruadh Sgeir
Eilean Dubh
Eilean Onais
Reis Mhic Phaidean
Sron an Dreimid
Port nan Athlaich
Port an Eilean Aidh
Drum Beithe
Reis ant Sruith
Rudha na Truighe
CRAIGNISH POINT
Rudh'an Eilean
Dearg Mor
Garbh Reis
Eilean na Cille
Binnein Ardifuar
Ardifuar
Eilean nan Gamhnach
Scodaig
Rudha Garbh-aird
Crinan Loch
Ardnoe Point
Eilean Mhic Chrion
Eilean Mhuirein
Eilean Dubh
Loch Mhic Mharcuis
Barr Mor
Corrinmore
Barrfield
Barrachan
Loch Beda
Bàn Mor
Bàn Beag
Loch Mhic Mharcuis
Cairns
Mausoleum
Dun Dornaill
Dun Crutagan
Duntrune Castle
Arichonan
Ballachulish
Drum Bàn
Cnoc Reamhar
Gallchoille Ar
Cnoc Biorach
Loch Sgeir
Rudha nam Barr
Scalasaig Pier
Barr Isith
Rudha Cuil
Rudha Mor
Rudha Sgeir
Ardnoe Bay
Duntrune Bay
Dubh Sgeir
Dubh Sgeir
Dubh Sgeir

W Lon. 5° 27' 5° 26' 5° 25' 5° 24' 5° 23' 5° 22' 5° 21' 5° 20' 5° 19' 5° 18' 5° 17' 5° 16' 5° 15' 5° 14' 5° 13' 5° 12' 5° 11' 5° 10'

Lat. 56° 18' 56° 17' 56° 16' 56° 15' 56° 14' 56° 13' 56° 12' 56° 11' 56° 10' 56° 9' 56° 8' 56° 7' 56° 6' 56° 5' 50° 4' Lat. 56° 3'

ARGYLL

Braes of Lorn

FORT

Eleraig 868

Barr Kilmhealaird 771

Barr 1908

Tom an t-Saoir 1191

Cruach an Nid

Cruach Maolachy 1239

Cruach Narrachan 1223

Meall Odhar 1255

Toman Fir-bhreig 990

Creag Dhubh 1121

Cruach an Lochain 1289

Beinn Bhreac 1723

Beinn Dearg 1575

Cruach Mhic Eoch 1457

Barr nan Damh 1571

Barr an Longairt 527

Cruach Fasgach 1046

Tom Soilleir 737

Cnoc Buidhe 632

Cruachan Forc Airgid 1158

Beinn Laoigh 1424

Beinn Ghlas 1377

Cruach Mhic Chaolie 1504

Cruach a' Bhearraiche

Sith Mor 1339

A' Chruach 1048

Cruach Breac-liath 971

Scotston Hill 698

Glas Mheall Mor 1182

Cruach Ardrishaig 1181

Cruach Leathan 1403

Cruach Mhic Laomuinn 1180

Cruach Mhic Ruairidh 1178

Cruach Mhic Dhomhnaill 1150

Cruach Mhic Ruairidh 1178

Cruach Mhic Laomuinn 1180

Cruach Leathan 1403

Cruach Ardrishaig 1181

Glas Mheall Mor 1182

LOCH FYNE
LOCH LONG
LOCH LOMOND
GLEN KINGLAS
GLEN FALLOCH
GLEN DOCHART
GLEN ETIVE
GLEN KINGLAS WATER
GLEN FALLOCH BURN
GLEN DOCHART BURN
GLEN ETIVE BURN
GLEN BRANTER
GLEN CHELLAICH
GLEN DUBH
GLEN CALDAIL
GLEN CRANNACHAN
GLEN CRANNACHAN BURN
GLEN CRANNACHAN BURN
GLEN CRANNACHAN BUR



INDEX.

Existing Crofter Holdings.

Land scheduled as suitable for extension of existing Crofter Holdings

Land scheduled as suitable for new Crofter Holdings.

Land scheduled as suitable for moderately sized Farms.

ND ISLANDS, 1892.)

TIREE — SHEET 42

7°0' 6°59' 6°58' 6°57' 6°56' 6°55' 6°54' 6°53' 6°52' 6°51'

56°31'
56°30'
56°29'
56°28'
56°27'
56°26'
56°25'
56°24'
56°23'
56°22'
56°21'
56°20'
56°19'
Lat 56°18'

6°59' 6°58' 6°57' 6°56' 6°55' 6°54' 6°53' 6°52' 6°51' 6°50' 6°49' 6°48' 6°47' 6°46' 6°45' 6°44' W.Lon. 6°43'

3 0 3 4 Miles

Index to the Six Inch Maps in this Sheet

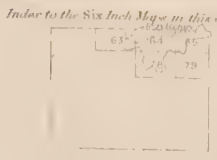

Engraved at the ORDNANCE SURVEY OFFICE *Southampton under the direction of Captain E.W. Cresswell R.E*
The Outline & Writing by A. Dalziel the Ornament by S. Ball.
Published by Colonel R.H. Stotherd R.E. *Director General. February 1895*

Wyman & Sons, Ltd, Lith.

ROYAL COMMISSION (HIGHLANDS

INDEX.

- Existing Crofter Holdings.
- Land scheduled as suitable for extension of existing Crofter Holdings
- Land scheduled as suitable for new Crofter Holdings.

I O N A

Part of Kilfinichen & Kilvickeon Parish Argyllshire

Part of Kilfinichen & Kilvickeon Parish Argyllshire

Iona

Printed from an Electrotype take[n] in 1885.

Nos of the adjoining sheets of the One Inch Map

50	51	52
42	43	44
	35	36

Scale of One Inch to a Statute Mile

The Altitudes are given in feet above the Mean Level of the Se

All rights of reproduction reserved

IONA SHEET 43

206
207
203
204
205
199
201
200
202
197
198
196
195
193
194
186
185
187
188
189
191
192
180
Gometra
Staffa
Little Colonsay
Inch Kenneth
Ulva
Mull
Iona
Beinn nan Lochanan
Meall Mhic Dhomhnuill
Beinn nan Clach-corra
Beinn Bhuidhe
Cruachan Treshnish 1504
Beinn na Doille 626
Cruachan Odhar 839
Cnoc Breac
Kilninian
Church
Druim an Fhraoich Mhin 1044
Cruachan Loch Trath
Cnoc an da Chinn 1280
Loch Trath
Fanmore
Sean-mhàm
Beinn Bhuidhe
Beinn na Drise 1391
Beinn Ologary
Beinn Chreagach 1025
Toir Mor
Monsgeir
Glen Class
Dun Ochaerdachais
A Chrannag
Dun Bhuirdmuill
Meall a Chrom-bheir
Cnoc na Cuairtich
Beinn Chreagach
Sgeir Dhubh
Little Colonsay
Toir Mor 20
Fionn Mhaim
Meall a Chapuill
An Leacann
Creach Bheinn 1810
An Sgurraman
Bearraich 1416
Dun Scobuill
Aoineadh Ros-dail
Beinn Lighe
Cnoc Reamhar
Cruachan Min 1232
Beinn Chreagach
Beinn Bhuidhe 1704
Sgeine
Beinn Liathanach 264
Beinn Chladan
Meallnan Cairn
Cnoc Mor
Dunan Mor
Torr Mor 226
Torr nam Bacan
Bunessan
Beinn Bhuidhe 1744
Cnoc Mor
Cnoc nan Gabhar
Meall nan Gabhar
Beinn nan Gabhar
Loch na Lathaich
Loch Poit na h-I
Loch an Dromain
Loch Assapol
Loch nan Arm
Loch nan Learg
Loch a' Charraigeam
Loch Staoineabhat
Loch a' Ghuail
Loch Ba
Loch Staoineabhat
Fionn Aoineadh
Gleann Mor
Gleann na Muic Beallach Buidhe
Knocksnaftamig
Knockvologan
Linne nan Ribheid
Cul a' Baile
Tigh-ail
Spinnag
Sgeir Dhubh
Sgeir Mhor
Sgeir Dhearg
Sgeir Dhubh Mhor
Sgeir Dhubh Beag
Sgeir Dhubh
Sgeir Dhubh
Sgeir Dhubh

INDEX.

- *Existing Crofter Holdings.*
- *Land scheduled as suitable for new Crofter Holdings.*
- *Land scheduled as suitable for extension of existing Crofter Holdings*
- *Land scheduled as suitable for moderately sized Farms*

ROYAL COMMISSION (HIGHLANDS

ISLAND OF MULL (Argyllshire)

ISLAND OF ARRAN (Part of)

232 233 234 221 222 223 220 219 215 214 208 209

Printed from an Electrotype taken in 1886.

Nos of the adjoining sheets of the One Inch Map

Scale of One Inch to a Statute

The Altitudes of the Mainland are given in feet above the Approximate Mean

LISMORE ISLAND
LYNN OF LORNE
KERRERA
(Part of Kilmorn & Kilbride P.)
ARDTORNISH POINT
RUDHA NA H-IDRIG
DUART POINT
An Dùnan or Table of Lorn
An Sleaghach
Monadh nan Corr
Glais Bheinn
Maol nan Uan
Maol an t-Searraich
Creagan Mòr
Sithean Dubh
Barr Dubh
Cruach na h-Airidhe
Cnocan na Circe
Cruachan Leacach
Dun Ormidale
Kilbride
Moine na h-Airde
Beinn Mhòr
Drum Buidhe
Braigh
Port nan Leacaig
Port an Dreadhaich
Port Donnain
Port Ruadh
Port na Muice Duibhe
Port Tobar Sheorphaisa
Port Tobar Mhoirteamh
Port na Tairbeirt
Port nam Bàn
Port nam Marsh
Port Mòr
Port Mòr Cheann Ard
Loch Earnail
Loch Bearnach
Loch Gleannan
Loch Mòr a' Chullaich
Loch Mòr
Loch Bà
Loch na Faoileann Mòire
Loch na Faoileann Bige
Loch Buidhe
Loch Mòr
Loch Mòr
Loch Mòr

INDEX.

Existing Crofter Holdings.

Land scheduled as suitable for extension of existing Crofter Holdings

Land scheduled as suitable for new Crofter Holdings.

Land scheduled as suitable for moderately sized Farms.

ROYAL COMMISSION (HIGHLAND

260 259 258 257 253 252 247 246 245 244 241 240 239 238 235

Beinn Churalain A1792

Beinn Mheadhonach

Meall Garbh 2400

Coire Circe 1212

Beinn Bheag

Creach Bheinn 2687

Meall Dearg

Meall Bioracli

Beinn Mheadhonach

Beinn Molurgainn

Beinn Bhreac A2224

Beinn Lora

Na Maoilean 1145

Cruach Ard-dhuine 1300

Beinn Duirinnis A1821

Meall Reamhar

Cruach ha Caise Caoile 886

Druim Mor

Ruisgte 680

Beinn Dearg

Beinn Ghlas 1691

Cairn Gaibhre A1516

Meall Riaghain 2045

Creagan Chrotha 668

Ardnackenish Bay

Moss of Achnacree

Loch Scamadale

Loch Beraich an Fhiodhain

Loch Nant

Lochan Beag Charraigh

Meall Bioracli

Beinn Mheadhonach

Beinn Duirinnis

Meall Dearg

Meall Reamhar

Meall Riaghain

Beinn Ghlas

Cairn Gaibhre

Beinn Chapull

Beinn Dearg

Tom Bharra

Ben Cruachan

Scale of One Inch to a Statute Mile.

The Altitudes are given in feet above the Approximate Mean Water at Liverpool, and are

Index to the Six Inch Maps in this Sheet

Engraved at the ORDNANCE SURVEY OFFICE Southampton under the direction of Colonel J. Bayly R.E. C.B.
The Outline and Writing by J. Darling the Ornament by C.S. Fudge.
Published by Major General J. Cameron, R.E. C.B. F.R.S. Director General. December 1876.

Wyman & Sons, Ld, Lith, 7060.

N.B. The representation on this map of a Road, Track, or Footpath, is no evidence of the existence of a right of way.

CHY AND INISHAIL
FORTINGAL
KENMORE
263
262
261
Beinn Doireann
Beinn Odhar
Meall Buidhe
Meall Tionail
Beinn Fhuaran
Beinn a Chaisteil
Beinn Udlaidh
Meall Odhar
Creag Loisgte
Beinn nan Glach
Meall Dhamh
Crusach Ardran
Beinn Tulachan
Beinn a Chroin
Beinn Chabhair
Meall Mor nan Eag
Troisgeach
Garsbal Hill
Ben More
Am Binnein
Stob Garbh
Stob Glas
Grey Height
Creag Liuragan
Loch Tulla
Loch Lyon
Loch Awe
Loch Dochart
Loch Lubhair
Loch Marnoch
Loch Kinbhart
Tyndrum Hotel
Crianlarich Hotel
Glenfalloch
Dalmally
Inverlochy
Achallader
Auchtertyre
Ardtalnaig
Ardeonaig
Lochan Orin
Lochan Udlaidh
Lochan Beinn Dubhain
Lochan a' Mhadaidh
Lochan Creag nan Gamhnach
Lochan Urlaraig
Lochan Dubh
Lochan Fiarach
Lochan an Eilein
Lochan Meall Mor
Lochan Beinn Dubhain
Allt Coire Ardrain
Allt Coire Laoigh
Allt Coire Fionnaich
Allt Coire Dhuibhe
Allt Coire Dhubh
Allt Coire an Lochain
Allt Coire Ardrain
Allt Coire Laoigh
Allt Coire Fionnaich
Allt Coire Dhuibhe
Allt Coire an Lochain
Allt Coire Dhubh

Engraved at the ORDNANCE SURVEY OFFICE Southampton under the direction of Colonel J. Cameron, C.B. R.E. F.R.S.
The Outline by H. Baker, the Writing by C. Smith, the Ornament by J. Parker
Published by Major General Sir Henry James, R.E. F.R.S. &c. Superintendent. December 1872.

N.B. The representation on this map of a Road, Track, or Footpath, is no evidence of the existence of a right of way.

Wyman & Sons, Lt.d, Lith, 1060.3.95.

ROYAL COMMISSION (HIGHLAN

INDEX.

Existing Crofter Holdings.

Land scheduled as suitable for extension of existing Crofter Holdings

Land scheduled as suitable for new Crofter Holdings.

COLL

(Part of Argyllshire)

Printed from an Electrotype taken in 1883.

Scale of One Inch to a Statute Mile

6°24'
6°23'
6°22'
6°21'
6°20'
6°19'
6°18'
6°17'
6°16'
6°15'
6°14'
6°13'
6°12'
6°11'
6°10'
6°9'
W.Lon.6°8'
Lat.56°46'
56°46'
56°45'
56°44'
56°43'
56°42'
56°41'
56°40'
56°39'
56°38'
56°37'
56°36'
56°35'
Lat.56°34'
Rudha Grodha
Meall Eagaig
Rudha Carrach
Glenbrian Creek
Nunna Point
Dun Bàn
Lochan an Dubhsaim
Meall Clach an Daraich
Glen Drian
Nunna Bay
Glendrian
Meall Sanna
Achnahin
Druim Liath
Eilean Carrach
Beinn Bhuidhe
POINT OF ARENAMURCHAN
Sithean Mòr
Beinn nah-Imeilte
Creag an Fhraoich
Aodann
Lochan nan Aodainn
Lochan nan Lalachan
Ford
Cleabe Hill
286
Beinn na Seilg
Greadal Chinn
Ormsaigmore
Beinn nan Cathan
Ormsaigbeg
Kilhoan Bay
Maol Buidhe
ARDMORE POINT
Ardmore Bay
Ardmore
Na Tònan
Cnoc a' Chait
284
Meathan Inbhire
285
283
Mingary Ard
Mingary
Druim Fada
Cnoc Leathan
Torr an Daimh
Sgùrr an Breac
S Airde Beinne
Meall Stone circle
281
282
280
279
CALLACH POINT
Bruach na Sean pheighinne
Cnoc Uamhell
Carn Beag
Cruachan Druim na Croise
KILNINIAN
Beinn Bhuidhe
Beinn na Cille
Cruachan Ceann a Ghairbh
An Sithein
Tom nam Fitheach
Index to the Six Inch Maps in this Sheet.
3 4 Miles
ol, and are indicated thus {326}
of the Sea.
Engraved at the ORDNANCE SURVEY OFFICE, Southampton, under the direction of Captain E.W. Orewell R.E.
The Outline by F.Kohler, the Writing by C.Smith, the Ornament by S.Ball.
Published by Colonel R.H.Stotherd R.E. Director General. April, 1895
N.B. The representation on this map of a Road, Track, or Footpath, is no evidence of the existence of a right of way.
Wyman & Sons, Ltd, Lith, 7060.

INDEX.

- Existing Crofter Holdings.
- Land scheduled as suitable for new Crofter Holdings.
- Land scheduled as suitable for extension of existing Crofter Holdings
- Land scheduled as suitable for moderately sized Farms.

ROYAL COMMISSION (HIGHLANDS A

W. Lon. 6° 7′ 6° 6′ 6° 5′ 6° 4′ 6° 3′ 6° 2′ 6° 1′ 6° 0′ 5° 59′ 5° 58′ 5° 57′ 5° 56′ 5° 55′ 5° 54′ 5° 53′ 5° 52′ 5° 51′ 5° 50′ 5° 49′ 5° 48′ 5° 47′

6° 48′ 47′ 46′ 45′ 44′ 43′ 42′ 41′ 40′

ARDNAMURCHAN

MORVEN

LOCHABER

Eilean Shona

Oronsay

Carna

Calve Island

AULISTON POINT

Bloody Bay

Loch Mudle

Loch Sunart

Loch Linnhe

Loch Arienas

Kentra Bay

Kentra Moss

Glen Borrodale

Glen Mingarry

Glen Cripesdale

Glen Tarbert

Glen Shiel

Glen Moidart

Glen Beasdale

Glen Hurich

Glen Tarbet

Glen Sanna

Glen Gorm

Glen Ogle

Glen Ogle

Glen Ogle

ND ISLANDS, 1892.)

TOBERMORY SHEET 52

Index to the Six Inch Maps in this Sheet

Engraved at the ORDNANCE SURVEY OFFICE Southampton under the direction of Captain E.W. Creswell, R.E.
The Outline by J. Ravine, the Writing by A. Dalziel, the Ornament by A. McFadden.
Published by Colonel R.H. Stotherd, C.B. R.E. Director General, March 1886

N.B. The representation on this map of a Road, Track, or Footpath, is no evidence of the existence of a right of way.

Wyman & Sons, Ltd., Lith, 7060.4.95.

Land scheduled as suitable for new Crofter Holdings.

Land scheduled as suitable for moderately sized Farms.

of existing Crofter Holdings

Printed from an Electrotype taken in 1877

Nos. of the adjoining Sheets of the One Inch Map

61	62	63
52	53	54
44	45	46

BEN NEVIS
GLEN NEVIS
MAMORE FOREST
KOILMAL
Royal Forest
LOCH LEVEN
LOCH EILDE MÒR
River Leven
River Etive
River Coe
Fort William
FORT WILLIAM
Càrn Beag Dearg
Càrn Dearg Meadhonach
Aonach Mòr
Aonach Beag
Càrn Mòr Dearg
Càrn Dearg
Sgòr a' Choinnich Mor
Sgòr a' Choinnich Beag
Stob Coire an Easain
Meall an t-Suidhe
Cow Hill
Beinn Riabhach
Dunbhardghall
Càrn Dearg
Meall Cumhann
Sgòr Chalum
Tom an Aodaich
Meall Doire na h-Achlais
Meall nan Cleireach
Binnein Beag
Binnein Mòr
Sgòr a' Mhàim
Mullach nan Coirean
Meall a' Chaoruinn
Stob Bàn
Am Bodach
Sgòr an Iubhair
Sgòr Mam an Fhuarain
Sgòr na h-Eilde
Beinn na Caillich
Mam na Cualainn
Meall an Doire Dharaich
Meall Dubh
Doire Bàn
Meall Mòr
Garbh Bheinn
Sgòr na Ciche
Sgòr nam Fiannaidh
Aonach Eagach
Stob Coire an Laoigh
Stob Coire Dubh Chris
Stob Coire Bhealaich
Stob Coire Gabhail
Stob Coire nan Lochan
Stob Dearg
Stob Dubh
Stob Gaibhre
Stob Eoin Mhic Mhartuin
Stob Beinn a' Chrùlaiste
Stob nan Cabar
Beinn a' Chrùlaiste
Meall Garbh
Meall Odhar
Meall Beag
Meall Dubh
Meall Mòr
Meall Bad a' Bheithe
Meall Doire nan Laogh
Meall Garbh
Meall Dearg
Meall Ruadh a' Bhricleathaid
Beinn Bheag
Beinn Mhic Chasgaig
Beinn Fhionnlaidh
Beinn Ceitlein
Beinn Maol Chaluim
Creag na Caillaich
Sròn Creise
Sròn a' Gharbh-choire
Sròn nan Giubhas
Coireach Bà
Binnein Mòr
Aonach Dubh
Aonach Mòr
Aonach Beag
Aonach Dubh a' Ghlinne
Allt Coire Eilde
Allt Coire Giubhais
Allt Coire Gabhail
Allt Coire Odhar-bhig
Allt Coire Mhoraire
Allt Coire nan Lochan
Allt Coire Leachdach
Allt Coire Bhealaich
Allt Coire Ghaothaich
Allt Coire Ghaothaich
Allt Coire Giubhais
Allt Coire Gabhail
Allt Coire Odhar-bhig
Allt Coire Mhoraire
Allt Coire nan Lochan
Allt Coire Leachdach
Allt Coire Bheal

ROYAL COMMISSION (HIGHLANDS AND ISLANDS, 1892.)

BARRA SHEET 58

7° 51' 7° 50' 7° 49' 7° 48' 7° 47' 7° 46' 7° 45' 7° 44' 7° 43' 7° 42' 7° 41' 7° 40' 7° 39' 7° 38' 7° 37' 7° 36' 7° 35' 7° 34' 7° 33' 7° 32' 7° 31' 7° 30' 7° 29' 7° 28' 7° 27' 7° 26' W Lon. 7° 25'

Lat. 57° 2'

57° 1'

57° 0'

56° 59'

56° 58'

56° 57'

56° 56'

56° 55'

56° 54'

B A R R A

Inverness-shire

V A T E R S A Y

Part of Barra Parish, Inverness-shire

GREAN HEAD

DOIRLINN HEAD

HEAVAL

Ben Eolagarry 456

Sallinish

Traigh Mhor

Vaslan

Ben Vaslan

Ardmore

Grean

Ben Erival

Ben Tangaval

Ben Orosay

Castlebay

Kisimul

Bagh Bay

Vatersay Bay

Hoish Pond

Ben Scurrival

Ben Ruilibreck

Ben Heaval

Ben Varrich

Ben Garrigan

Ben Mhuirich

Ben Aonaich

Ben Obe

Ben Mhartainn

Ben Tangaval

Ben Scurrival

Ben Orosay

Ben Ruilibreck

Ben Heaval

Ben Varrich

Ben Garrigan

Ben Mhuirich

Ben Aonaich

Ben Obe

Ben Mhartainn

52

51

50

48

Sandray
P.t of Barra Pth Inverness shire

49
Carnach

47
Lingay

SOUND OF PABBAY

Pabbay
P.t of Barra Pth Inverness shire

Rosinish

SOUND OF MINGULAY.

MINGULAY
P.t of Barra Pth Inverness shire

Macphees Hill
Carnan
Hecla Point
Landing Place
Sloc Hasgrid
Skipidale
Sound of Berneray
Skate Point
Mullach a Lusgan
Barra Head
Berneray P.t of Barra Pth Inverness shire
Ruidhean Fada
Nicolson Point
Survey Point

56° 53'
56° 52'
56° 51'
56° 50'
56° 49'
Lat. 56° 48'

7° 50 7° 49 7° 48 7° 47 7° 46 7° 45 7° 44 7° 43 7° 42 7° 41 7° 35 7° 34 7° 33 7° 32 7° 31 7° 30 7° 29 7° 28 7° 27 7° 26 7° 25 7° 24 W. Lon. 7° 23

of the One Inch Map

69
53

Scale of One Inch to a Statute Mile = 1:63360

0 1 2 3 4 5 6 7 8 Miles

The Altitudes are given in feet above the Mean Level of the Sea, and are indicated thus (326)

All rights of reproduction reserved.

Index to the Six Inch Maps in this Sheet

Engraved at the ORDNANCE SURVEY OFFICE, Southampton, under the direction of Captain, E.W. Cromwell R.E.
The Outline by W. Mirrey the Writing by J. Darling, the Ornament by F.W. Racine
Published by Colonel R.H. Sheffield, R.E. Director General. May 1883

Wyman & Sons, Ltd. Lith. 7060.

N.B. The representation on this map of a Road, Track, or Footpath, is no evidence of the existence of a right of way.

W Lon 7° 24'
7° 23'
7° 22'
7° 21'
7° 20'
7° 19'
7° 18'
7° 17'
7° 16'
Duncan Rhudh
Mullach Nerbost
Corodale Moor
Corodale
Rudha nan Eun
Eilean a' Ghrunnda
Eilean Leathan
Stack Islands
The Stack
OUTER MHÒR
Rhudh phuct
Baghe nan Sgeiream Mòra
Mullach a'Bhragain
Gighay
55
56
Rudh an t-Sronn Bhuidhe
Hellisay
Rudha na Mòr
Rudha nacha Leamh
Lingay-Ithacha
Lingay
Sound of Hellisay
Eilean Stocmaite
Calla
Bo Beanreiheun
North Bay
Floddaybay
53
54
Rudha Mhuchcid
Rudha na Maghdeun
Bruernish
Rudha nach Aonaraich
Sloc a' Bhaitha
Helem
BRUERNISH POINT
Sgeir Fiarlach Mhor
Sgeir Fiarlach Beag
Gorachan
7° 15'
7° 14'
7° 13'
7° 12'
7° 11'
7° 10'
7° 9'
7° 8'
7° 7'
7° 6'
7° 5'
7° 4'
7° 3'

ND ISLANDS, 1892.)

GIGHAY. SHEET 59

7° 3′ 7° 2′ 7° 1′ 7° 0′ 6° 54′ 6° 53′ 6° 52′ 6° 51′ 6° 50′ 6° 49′ 6° 48′ W.Lon.6° 47′

Lat 56° 49′

7° 1′ 7° 0′ 6° 47′ W.Lon.6° 46′

INDEX.

Existing Crofter Holdings.

Land scheduled as suitable for extension of existing Crofter Holdings

Land scheduled as suitable for new Crofter Holdings.

Index to the Six Inch Maps in this S

Surveyed at the ORDNANCE SURVEY OFFICE S … in the direction of Captain J. W. Cromwell, R.E. … Drawn by W. Shirra. The Writing by … at the W.D. Lyon … Reduced by Colonel R. H. Scratchley C.B. … Printed …

N.B. The representation on this map of a Road, Track, or Footpath, is no evidence of the existence of a right of way

Wyman & Sons, Ltd, Lith, 7060 3.95.

ROYAL COMMISSION (HIGHLA

INDEX.

- Existing Crofter Holdings.
- Land scheduled as suitable for extension of existing Crofter Holdings
- Land scheduled as suitable for new Crofter Holdings.

6°44' 6°43' 6°42' 6°41' 6°40' 6°39' 6°38' 6°37' 6°36' 6°35' 6°34' 6°33' 6°32' 6°31' 6°30' 6°29' 6°28 6°27 6°26' 6°25'

an Electrotype taken in 1885.

Nos. of the adjoining Sheets of the One Inch Map

69	70	71
59	60	61

Scale of One Inch to a Statute Mile

RUM
(Argyllshire)

SMALL ISLES

EIGG
(Small Isles Pt.)
(Inverness-shire)

Muck
(Small Isles Pt.)
(Argyllshire)

SOUND OF RUM

SOUND OF EIGG

Sgaorishal 340

Barkeval 1924

ALLIVAL 2385

ASHVAL 2552

TRALLVAL

Beinn nan Stac

Monadh Dubh

Monadh Mhittich

Kilmory

Kilmory River

Glen Harris

Kinloch Glen

Kinloch R.

Kinloch

Loch Scresort

Pier

Meall Breac

Dornabac An 858

Barkeval 1924

Allival 2385

Ashval 2552

Trallval

Scurbastan 2263

Gillean

Dun Thalasgair

Beinn Bhuidhe

Sgurr an Fharaidh

Bay of Laig

An Cruachan 3

An Cruachan 2

Monadh a' Bhraighe

Blàr Dubh

Blàr Mòr

Glac an Dorchadais

Croic Mhòr

Eilean Chasgaidh

Talmine

Tollaimn 4

Beinn Tighe

Choe Creagach

Sgurr an Eigg

Muck 339

Am Maol

An Gallanach

Druim Mor

Druim Chaol an Duin

Cnoc Sligeanach

Cnoc Sligeanach 203

Camas Sligeanach

Camas Mor

Port Mor

Port Clachan

Kildonnan

Poll an Dubhchais

Poll an Lathaich

Glac an Dorchadais

Glac Mhic Neill

Glac Mhic Neill 618

Glac Mhic Neill 615

Glac Mhic Neill 282

Glac Mhic Neill 275

Glac Mhic Neill 288

Glac Mhic Neill 298

Glac Mhic Neill 300

Glac Mhic Neill 364

Glac Mhic Neill 369

Glac Mhic Neill 384

Glac Mhic Neill 389

Glac Mhic Neill 393

Glac Mhic Neill 394

Glac Mhic Neill 396

Glac Mhic Neill 398

Glac Mhic Neill 399

Glac Mhic Neill 400

Glac Mhic Neill 402

Glac Mhic Neill 403

Glac Mhic Neill 404

Glac Mhic Neill 405

Glac Mhic Neill 406

Glac Mhic Neill 407

Glac Mhic Neill 408

Glac Mhic Neill 409

Glac Mhic Neill 410

Glac Mhic Neill 411

Glac Mhic Neill

POINT OF SLEAT

INDEX.

- *Existing Crofter Holdings.*
- *Land scheduled as suitable for extension of existing Crofter Holdings.*
- *Land scheduled as suitable for new Crofter Holdings.*
- *Land scheduled as suitable for moderately sized Farms.*

Nos. of the adjoining sheets of the One Inch Map

70	71	72
60	61	62
51	52	53

SOUND OF ARISAIG

52

Scale of One Inch to a Statute Mile

The Altitudes of the Mainland, and of the Isle of Skye, are given in feet above the Ap[illegible]

The Altitudes of the other Islands are given in feet above the

All rights of reproduction reserved

Index to the Six Inch Maps in this Sheet.

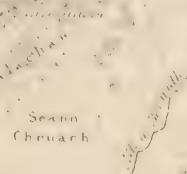

Miles

Liverpool, and are indicated thus 326

Sea

Engraved at the ORDNANCE SURVEY OFFICE Southampton — under the direction of Captain E.W. Creswell R.E.
The Outline by F. Mohler the Writing by J. Mackenzie, the Ornament by C. Fudge.
Published by Colonel R.H. Stotherd C.B. R.E. Director General, December 1885.

N.B. The representation on this map of a Road, Track, or Footpath is no evidence of the existence of a right of way.

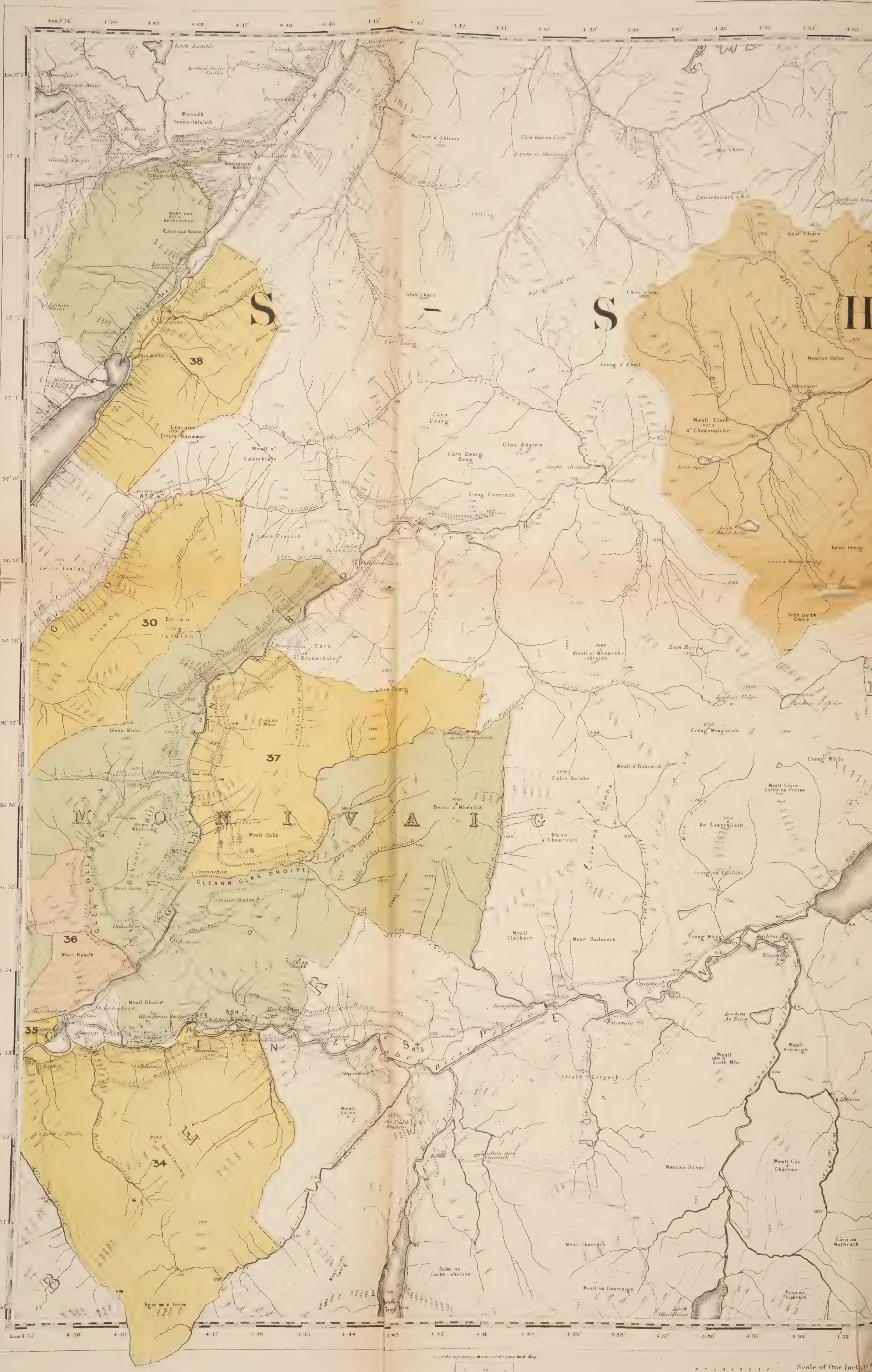
S
S
H
GLEANN GLAS DHOIRE
Land scheduled as suitable for new Crofter Holdings.
Land scheduled as suitable for moderately sized Farms.
Scale of One Inch to a Mile

W.Lon.4°52'
Lat.57°5'
57°4'
57°3'
57°2'
57°1'
57°0'
56°59'
56°58'
56°57'
56°56'
56°55'
56°54'
56°53'
56°52'
56°51'
Lat.56°50'
Loch Eil
Druim na h-Achlaise
Meall nam Freumhag
Loch nan Leacainn
Cnocan Dubh
Achadh Luachraich
Daingean
LOCH GARRY
Bolinn Hill
Laddie Wood
Greenfield Wood
South Ardachy
Meall Ard Achaidh
Beinn Bhreac
Lochan na Beinne Brice
Leac Ladaidh
Meall Coire an Eich
Doire Garbh
Doirean nad h-Earba
Meall nan Ruadhag
Lochan na Glas Bheinn
Glas Bheinn
Geàrr Leacann
Meallan Odhar
Glengarry Forest
Beinn Tee
Meall nan Dearcag
Lochan Ceann Caol Glas Bheinn
Meall Tarsuinn
Meall Coire nan Saobhaidh
Sgùrr Choinich
Geal Charn
Cairn Dubh
Meall na h-Eilde
Meall an Tagraidh
Meall Dubh
Meall Odhar
Meall Breac
Ruighe na Beinne
Leac Chorrach
Sròn Bhreac
Druim na Glaoidh
Coire Ceannamhuir
Coire Mhuic
Beinn Chraoibh
Beinn Mheadhoin
Glas Bheinn
Coire Odhar Mòr
Coire Odhar Bhrag
Coire Lochain
Coire an Eich
Meall a' Choire Ghlais
Sròn a' Choire Ghairbh
Meall Dubh
Mullach na Bhriobaig
Am Seann Bhaith
Tom nan Naoi-uairean
Meall an Seanfhaidh
Beinn Bhan
Coire Ceirsle
Sròn nam Ba
Bathliesmore
Bathliesbeag
Meall nan Luath
Monadh Beag
Monadh Uisge Mhuilinn
Allt Coire Caillich
Allt Coire Ceille Reidh
Allt Coire Chaorainn Mhòir
Allt Coire Chaonnamhuir
Allt Mhuic
Allt Eilean Beithidh
Allt Dubh
Allt Coire Ceille Reidh
Allt Tarsuinn
Allt a' Choire Ghlais
Allt Coire Lochain
Allt Coire Odhar Mòr
Allt Coire Odhar Bhrag
Allt Leacach
Allt Glas-dhoire
Allt Coire Ceille Aird an Doirean
Allt Coire Ceille Dhuibh
Allt Garaidh
Allt Fionn-abhail
Allt Coire Ghaothaich
Allt Coire Ghuibhais
Allt Coire Ceille Bhuidhe
Allt Coire Ceille Reidh
Allt Coire Chaorainn Mhòir
Allt Coire Chaonnamhuir
Allt Mhuic
Allt Eilean Beithidh
Allt Dubh

INDEX.

Land scheduled as suitable for new Crofter Holdings.

Land scheduled as suitable for moderately sized Farms.

Existing Crofter Holdings.

ROYAL COMMISSION (HIGHLANDS

Printed from an Electrotype taken in 1872

Scale of One Inch to a Statute

KINGUSSIE_SHEET 64

Geal charn
Loch Chiubhsachain
Sgòran Dubh 3656
Loch Eunach
Braeriach 4248
Loch Coire an Lochain
CAIRNGORM MOUNTAINS
BEN MACDHUI 4296
Loch Etchachan
Lochan Uaine
Derry Cairngorm 3788
Cairn Toul 4241
Allt Fhearnachan
Carn Ban 3443
Lochan nan Cnapan
Lochan Suarach 2855
The Devils Point 3303
Càrn à Mhaim 3329
Carn Crom 2647
Glen Luibeg
Meall Dubh-achaidh 3268
Garbhlach
Caochan Dubh
Monadh Mòr 3651
Glen Geusachan
Meall Tionail 3338
Druim nam Bo
Lochan nam Bò
Beinn Bhrotain
Sgòr Mòr 2666
Carn Cloich-mhuilinn 3087
Carn Mor 2057
Forest
River Dee
Sròn na Ban-righ 2406
Dukes Chair 2010
Carn Geldie 2039
Caochan Dubh
Meall Tionail 2947
Allt a' Chaorruinn
Allt Coire an t-Seilich
Cnapan Garbh 2206
Allt an Bronn
Carn an Fhidleir
An Sgarsoch 3300
Coire an Loch
Loch Tilt
Sròn a' Bhoidich 2131
CAIRNGORMS
Beinn Bhreac 2992
Glas Fèith Bhreac
Sròn Gharbh
Leachdann Fèith Seasgachain
Sron na Macranach
Braigh Coire Caochan nan Laogh 2882
Coire na Craig 2515
Meall na Caillich' Buidhe
Tarf Water
Loch Whire
Sròn Dubh
Allt Coire Mhòir
Gleann Beag
Elrig'ic an Toisich
Braigh Sròn Ghorm 2882
An Sligearnach
Craig Dhearg 2141
Cairn an Righ 3317
Aonach na Cloiche Mòire
Conlach Mhòr
Meall Gharran
Braigh nan Cragan Breac'
Gleann Mhaire
Allt Coire Mhaire
Beinn a' Chaorainn 2942
Sròn a Chrò
Dail-an-eas Bridge
Forest Lodge
Càrn nan Sionnach
Loch
Braigh Feith Chuibhsachain 2371
BEINN A' CHLO
Càrn nan Gabhar 3671
Allt Coire Mhòir
Allt Fèith Mhòir
Allt Coire an Lochain
Allt Garbh
Allt Fèith Buidhe
Allt Coire Craig
Allt Coire Caochan nan Laogh
Allt Coire na Craig
Allt Fèith Mhòir
Allt Coire Craig
Allt Coire Caochan nan Laogh
Allt Coire na Craig
Allt Fèith Buidhe

ROYAL COMMISSION

Printed from an Electrotype taken in 1885

Nos of the adjoining sheets of the One Inch Map

78	79	80
68	69	70
58	59	60

7° 6′ 7° 5′ 7° 4′ 7° 3′ 7° 2′ 7° 1′ 7° 0′ 6° 59′ 6° 58′ 6° 57′ 6° 56′ 6° 55′ 6° 54′ 6° 53′ 6° 52′ 6° 51′ 6° 50′ 6° 49′ W.Lon.6° 48′

57° 19′ Lat.57° 19′

57° 18′

57° 17′

57° 16′

57° 15′

57° 14′

57° 13′

57° 12′

57° 11′

57° 10′

57° 9′

57° 8′

57° 7′

57° 6′

57° 5′

Lat.57° 4′

INDEX.

Existing Crofter Holdings.

Land scheduled as suitable for extension of existing Crofter Holdings

Land scheduled as suitable for new Crofter Holdings.

S E A O F T H E H

7° 5′ 7° 4′ 7° 3′ 7° 2′ 7° 1′ 7° 0′ 6° 59′ 6° 58′ 6° 57′ 6° 56′ 6° 55′ 6° 54′ 6° 53′ 6° 52′ 6° 51′ 6° 50′ 6° 49′ 6° 48′ W.Lon.6° 47′

e Inch to a Statute Mile — 63360

4 Miles

the Mean Level of the Seaand are indicated thus 326.

ts of reproduction reserved

Inch to the Six Inch Maps in this Sheet

Engraved at the ORDNANCE SURVEY OFFICE, *Southampton under the direction of Captain E.W.Cromwell,R.E.*
The Outline by C.Stewart, the Writing by J.Dowling, the Ornament by F.W.Rowe.
Published by Colonel F.H.Stotherd, C.B. R.E. Director General. *August 1885.*

Wyman & Sons, Ltd, Lith, London 3.95.

N.B. The representation on this map of a Road, Track, or Footpath, is no evidence of the existence of a right of way.



INDEX.

Existing Crofter Holdings.

Land schedaled as suitable for extension of existing Crofter Holdings

Land scheduled as suitable for new Crofter Holdings.

E B R I D E S

Price 1/3

Nos of the adjoining sheets of the One Inch Map

79 80 81
69 70 71

Engraved at the ORDNANCE SURVEY OFFICE Southampton under the direction of Captain E.W. Cromwell, R.E.
The Outline and Writing by J. Darling, the Ornament by H. Bennett
Published by Colonel R.H. Stotherd, R.E. Director General. May 1885.

Wyman & Sons, ltd. Lith. 7060. 3. 95.

INDEX.

Existing Crofter Holdings.

Land scheduled as suitable for new Crofter Holdings.

Land scheduled as suitable for extension of existing Crofter Holdings

Land scheduled as suitable for moderately sized Farms.

ROYAL COMMISSION (HIGHLAND

81

W.Lon. 6° 8′ 6′ 7 6′ 6 6′ 5 6′ 4 6′ 3 6′ 2 6′ 1 6′ 0 5′ 59 5′ 58 5′ 57 5′ 56 5′ 55 5′ 54 5′ 53 5′ 52 5′ 51 5′ 50 5′ 49

BEN LEE

Loch Slapachan

Leathad Dubh

Ceiremach Mheadhonach

Sgurr Mhairi

CLAMAICHE

141

Lord Macdonald's Forest

Beinn Dearg Mheadhonach

Beinn Dearg Mhor

Druim Eadar Da Choire

Coire na Seilg

Ruadh Stac

CARBH BHEINN

Loch an Athain

Creithreach

BLATH BHEINN

An Stac

An Da Bheinn

Beinn Leacach

Ben Meabost

SCAVAIG

Ben Clean

Elgol

142

Port na Cullaidh

Glasnakille

Fraser Charles' Cave

Rudha na h-Easgainne

Eilean na h-Airdhe

Loch Ainort

Coire nan Laogh

Coire Choinnich

Coire na Seilg

Coire nan Laogh

Druim nan Ruadhag

Leathad Chreithinn

Coire nan Laogh

Druim nan Fiadhag

Allt Coire nam Bradairean

Abhainn Coaire

Loch Ainort

Coire Choinnich

Allt Coire na Seilg

Coire na Seilg

Coire Garbh

Allt Slapin

Allt an t-Sratha Bhig

Allt na Dunaiche

Allt Slapin

Allt Leth Sligh

Allt Coire Bhuidhe

Allt Coire Beithe

Allt Briaw Deirge

Allt Coire Odhar

Allt Coire Beithe

Allt Coire Fearchair

Allt Coire Seamraig

Allt Coire Reidh

Allt Coire Laogh

Allt Coire Gorm

Allt Coire Chat achan

Allt Coire Chat achan

Allt Coire Fearchair

Allt Coire Laogh

Allt Coire Gorm

Allt Coire Odhar

Allt Coire Beithe

Allt Briaw Deirge

Allt Coire Bhuidhe

Allt Coire Beithe

Allt Coire Fearchair

Allt Coire Seamraig

Allt Coire Reidh

Allt Coire Laogh

Allt Coire Gorm

Allt Coire Chat achan

Plockton
Duirinish
Drumbuie
Erbusaig
Portnacloich
Loch Erbusaig
Black Islands
Badicaul
Eilean nan Gillean
Flock of Kyle
Eilean Beag
Kyle Akin
Kyleakin
Loch na Beiste
Cleann na Beiste
Mudalach
Sithean a'Choire Odhair
Beinn na Caillich
2396
Beinne na Greine
2000
SGURR NA COINNICH
Beinn Bhuidhe
Kyle Rhea
Kyle Rhea River
Glen Elg
Beinn Bheag
SLEAT
Det.
Ben Aslak
135
Beinn Dubh a'Bhealaich
1839
Beinn na Seamraig
Meall Port Mealary
Beinn Bhreac
1427
Isle Ornsay
Eilean Sionnach
Eilean an Eoin
Sound of Shuna
Loch Alsh
Glas Leitir
Carn Thollaidh
868
5
Sgurr Beag
Carn a' Bhealaich Mhoir
Carn an Réidh-bhric
Loch Lundie
6
Achnacloich
Saighdeir
Loch nan Breac Mhor
Loch na Sneoraich
902
Loch a' Ghlinne Dhuirch
Loch a' Bhealaich
An Carnach
Coire Buidhe
Kirkton Hill
Sgurr Mor
1481
Meall Ailein
Beinn Conchra
1484
Loch Inna
7
Kirkton of Lochalsh
Ard Hill
Glas Eilean
Ardintoul Point
Letterfearn
Tigh Dhruidein
Caolas Eilean Donnain
Ardintoul Bay
Garbhan Coiseach
Drum Dearg
Allt Tollaidh
Gruachan Meadhon
1978
Beinn a' Chuirn
154
Allt Mor Buidhe
Glenelg Bay
Glenelg
Kirkton of Glenelg
Sgiath Bhuinn
751
Inverinate
Braeside
Ardelve
Loch Alsh
Ben Aslak
1984
135
Bealach Udal
658
Kyleakin
Ruadha Ard Treanish
Cnoc na Loch
Cnoc a' Mhadaidh-ruaidh
Ruadh Aird
Eilean Dubhin
Loch nan Marchasens Monument
Ruadha Baidhe
Sron an Tarbh
Ruadha na Gailbeich
Spear na Gailbeich
Inbhir Ghaidhinn
Carn an Seachrain
Allt a' Ghleanagairn
Allt a' Choire Bhuidhe
Allt Coire nan Clach
Allt na Criche
Allt na Feithe Fraoich
Allt na Plaide
Allt Eas a' Mhuic
Fraoch Choire
Coire Dubhaig
Coire Buidhe
Coire an Fhraoich
Coire na Conaich
Bealach nam Muileachan
Bealach Udal
Kyle Rhea
Glenelg Bay
Glenela Bay
Allt Coire nan Cuilean
Coire nan Cuilean
Allt Duibh
Bealach na Greagh-leim
Allt nan Gropach
Allt Coire Gasgain
Coire Gasgain
Lochan Gobhlach
Allt Mhealaidh
Allt Port Mealary
Ruadha Guail
Ardnamcaorin
Eilean Mor
Sandaig Islands
Sandaig
150
Ruadha Mor
Port na h-Uamha
Ruadha Cuil
An Cleireach
Eilean a' Chlamhuinn
Ruadha a' Charsteil
Ruadha Buidhe
Glas Eilean
Allt Mor Shantaig
Allt an Fhiann
Mam an Staing
969
Beinn Bhualaidh
1799
Meall Buidhe
594
Allt Coire Mhic Fhearchair
Allt Coire an Eich
Allt Coire an Lochain
Allt Coire Toll a' Mhuilinn
Allt Coire Lagan Fhearnaig
Allt Coire Mhic Nobuil
Allt Coire Dhomhnuill
Allt Coire Ghaothair
Allt Coire Mhic Fhearchair
Allt Coire Lagan Fhearnaig
Allt Coire Mhic Nobuil
Allt Coire Dhomhnuill
Allt Coire Ghaothair
Allt Coire Toll a' Mhuilinn
Allt Coire an Eich
Allt Coire an Lochain
Allt Mor Shantaig
Allt an Fhiann
Allt Mor
Allt Beithe
Allt Ruadh
Allt Thuill
Allt Creagach
Allt Leathad Reag
Allt Coire Mhic Fhearchair
Allt Coire Toll a' Mhuilinn
Allt Coire an Eich
Allt Coire an Lochain
Allt Coire Lagan Fhearnaig
Allt Coire Mhic Nobuil
Allt Coire Dhomhnuill
Allt Coire Ghaothair

W. Lon. 5° 30′ 5° 29′ 5° 28′ 5° 27′ 5° 26′ 5° 25′ 5° 24′ 5° 23′ 5° 22′ 5° 21′ 5° 20′ 5° 19′ 5° 18′ 5° 17′ 5° 16′ 5° 15′ 5° 14′ 5° 13′ 5° 12′ 5° 11′ 5° 10′

Creag Mhòr
Sgùrr na Cloiche
Ben Killilan
Killilan
Sgurran Countich
Beinn a' Mheadhoin
Loch Beinn a' Mheadhoin
Càrn Loch nan Eun
Loch nan Eun
Càrn Bad a' Chreamha
Loch nan Sithean
Boc Mor
Creag Reidh Raineach
Loch Dubh
Loch a' Mhaoilinn
Coire Dhuinnead
Keppoch
Sgùrr an Uillt Tharsuinh
Sgùrr an Airrgid
Inverinate
Church
School
Manse
Drum Sgurr nan Caisar
Bealdyan
Eilean nan Gall
Invershiel
Fire Church
Tobad ane Sabhail
Shiel Bridge
Sgùrr Mhic Bharraich
Beallachachasain
(154)
Loch Coire nan Crogachan
Sgùrr a' Charg Charaidh
Bod an Fhithich Mhòir
(153)
Beinn Aoidhdailean
Sgùrr Leac nan Each
The Saddle
Sgùrr na Creige
Sgùrr na Lapie Bruce
Allt Coire Mhalagain
Sgùrr na Sgine
Sgùrr a' Bhràc Caolas
Lochan nan Cromach
Allt a' Choire Reidh
Buidhe Bheinn
Sgùrr Dubh
Meall nan Eun
Sgùrr Sgiath Airidh
Leac an Aisoig
Allt Coire Shaoghail
Sgùrr a' Mhoraire
Sgùrr Coire nan Eiricshealach
Bac nan Ceannaichean
Gleourach
Allt Glac a' Chuilein
Glacachailein
Maol Cheann-dearg
Aonasbeinn Chrith
Ciste Dhubh
Sgùrr Mhic Coinnich
Càrn na Breaich Bige
Sgùrr na h Ige
Meall Scouman
Creag Ghlas
Loch Lon Mhurchaidh
Loch Sgiarp nah Ige
Allt an Fhearaich Ghuirm
Gleann Sithidh
An Creachal Beag
Aonach Buidhe
Loch Muirichinn
Am Fitheach
Loch nan Leitreach
Loch nan Eilrichan
Allt Coire Leitreach
Allt Coire Eilrichan
Allt Feith Thaidhg
Allt Coire Thaidhg
Allt Coire Ghlas
Allt Coire Lochain
Meall Dubli
Loch Thuill Easaich
Coire Lochan
Loch a' Bhealaich
Loch Gaorsaic
Sgùrr Gaorsaic
Sgùrr nan Ceathreamhnan
Loch Coire nan Dearcag
Allt Beithe Mor
Allt na Tamhe
Allt Beithe Garbh
Allt Gleann Grianain
Beinn an t-Socaich
Allt Coire Mhalagain
Allt a' Choire Reidh
Allt Coire Chuil Dreagan Mhòir
Allt a' Choire Chuil
Allt a' Choire Dhomhain
Allt Coire Shaoghail
Allt Coire Shaoghail Mhòir
Allt Coire Shaoghail Beag
Allt Coire Chuil
Allt Coire Chuil Dreagan Mhòir

INDEX.

Existing Crofter Holdings.

Land scheduled as suitable for extension of existing Crofter Holdings

Land scheduled as suitable for new Crofter Holdings.

Land scheduled as suitable for moderately sized Farms.

ND ISLANDS, 1892.)

CLUNIE ___ SHEET 72

Mullach na Maoile

Mullach a' Ghlas-thuill

Allt Coire a' Mhàim

Loch Lungard

Lochan na Cloiche

Loch Fada an Achaidh

Coire na Cadain

Loch nan Eilde

Coire Buidhe

Allt Mam

Allt Leacach Dhubh

Allt a' Chaorainn Dhuibh

Beinn Fhionnlaidh 3284

Coire Lochan 2149

Loch a' Choire Mhoirbhain

Carn Eige 3877

Mam Sodhail 3862

Iom a' Lhomich

Allt Coire Leacharoich

Allt Gaibhre

Allt Coire Dhiubhaich

Allt Fionach choire

Allt Coire Mheadhoin

Allt Coire Sgreamhaig

Allt Coire Dhomhnuill

Allt Coire a' Chait

Allt Coire Mhalagain

Allt Coire Lochain

Allt Coire Dhuibh

Allt Coire Dhuibh Bhig

Allt Coire Dhuibh Mhoir

INDEX.

Existing Crofter Holdings.

Land scheduled as suitable for new Crofter Holdings.

Land scheduled as suitable for extension of existing Crofter Holdings

Land scheduled as suitable for moderately sized Farms

ROYAL COMMISSION (HIGHLAN

Lon. 4° 51' 4° 50' 4° 49' 4° 48' 4° 47' 4° 46' 4° 45' 4° 44' 4° 43' 4° 42' 4° 41' 4° 40' 4° 39' 4° 38' 4° 37' 4° 36' 4° 35' 4° 34'

Beinn Acharain
Lochan na Cuilthe
Creag Liath
Tarnadh Gad nam Ruman
Eskie Wood
Balcladaich
Guisachan Ho.
Milton Cottage
Coille an Tuathanaich
Coille Mhòr
Loch nan Eun
Clach-bheinn
Loch na Beinne Baine
Beinn Bhan
Beinn Bhreac
Meall na Doire
Dundreggan
Dundreggan Forest
Càrn Reidh Spùtaidh
Càrn Mhic an Toisich
An Suidhe
Beinn Liath Mhòr
Càrn Mhic Raonuill
Meall nan Calman
Meall nam Fiarneag
Ceann a' Mhaim
Màm a' Chroisg
Coire nan Gearran
Inverwick Forest
Glen Moriston
Allt Beith na Doire
Allt Dail a' Chuirn
Dail a' Chuirn
Allt Leachd na Fuadhaig
Leachd na Fuadhaig
Leachd Mhor
Càrn na Criach Baine
Càrn Dubh
Loch Tarsuinn
Allt Coire Dhubh
Allt Phiuran Leachain
Allt Coire Bhuidhe
Allt Coire Mhuilinn
Allt Glas na Doire Bàine
Allt Amhain na Ruighe Duibhe
Allt Feith an Eas Dubh
Allt Feith an Leathaid
Allt Coire Mhic Fhearchair
Allt Coire Ghaothaich
Allt Coire Ghuilbinn
Allt Coire Ghaothaich
Allt Coire Mhuilinn
Allt Coire Buidhe
Allt Coire Mhic Fhearchair

FORT AUGUSTUS SHEET 73

NAIRNSHIRE (Detached)

INVERNESS-SHIRE

Engraved at the ORDNANCE SURVEY OFFICE, Southampton, under the direction of Lieutenant Burke R.E.
The Outline and Writing is Photo-Relief by Henry Bryant.
Published by Colonel A.C. Cooke C.B. R.E. Director General. August 1876.

Wyman & Sons, Ltd. Lith. 7060.

Land scheduled as suitable for moderately sized Farms.

Railways inserted to January 1893.

No.s of the adjoining Sheets of the One Inch Map

83	84	85
73	74	75
63	64	65

The Altitudes are given in feet above

Abernethy Forest
Rothiemurchus
Glenmore Forest
CAIRNGORM MOUNTAINS
GRANTOWN
DUTHIL
ABERNETHY
KINCHURDY
CROMDALE
DULNAIN
SPEY
DUNCHEA
Loch Morlich
Loch Garten
Loch Mallachie
Loch Gamhna
Loch Phituilais
Loch Dallas
Loch Alvie
Loch Mhic Ghille-chaoile
Loch Ban
Loch Reidie
Loch Vaa
Loch an Eilein
Loch Mor
Loch Beanie
Loch Brauchaig
Lochan Odhar
Lochan Dubh
Dubh Lochan
Beinn Mheadhoin
Beinn Chuilbnich
Inverlaidnan Hill
Càrn Sleamhuinn
Càrn Avie
Càrn Dearg Mòr
Càrn Lethendry
Càrn Gualainn
Càrn nam Bain-tighearna
Càrn Dubh
Càrn Clas
Càrn na Léine
Càrn Ryhettin
Càrn a'Chnuic
Creag na h-Iolaire
Creag a' Bhainne
Creag Chleannain
Creag an Fhithich
Docharn Craig
Creag Phuilach
Creag Mhigeachaidh
Inchriach
Cadha Mòr
Càrn Elrick
Creagan Gorm
Meall a Bhuachaille
Creag na Leacainn
Airgiod-meall
Castle Hill
Creag a' Chalamain
Ant-Aonach
Mam Suim
Cairn Gorm
Craigmore Wood
Slichmore Wood
Craigowrie
Craigellachie
Aviemore
Carrbridge
Duthil
Dulnain Bridge
Skye of Curr
Inverlaidnan
Lethendry
Rothiemurchus
Glenmore
Abernethy
Kinchurdy
Cromdale
Dulnain
Spey
Duthil
Grantown
Aviemore
Carrbridge
Craigellachie

W. Lon. 3° 34'
3° 33'
3° 32'
3° 31'
3° 30'
3° 29'
3° 28'
3° 27'
3° 26'
3° 25'
3° 24'
3° 23'
3° 22'
3° 21'
3° 20'
3° 19'
3° 18'
3° 17'
3° 16'
3° 15'
57° 21'
57° 20'
57° 19'
57° 18'
57° 17'
57° 16'
57° 15'
57° 14'
57° 13'
57° 12'
57° 11'
57° 10'
57° 9'
57° 8'
57° 7'
Lat 57° 6'
W Lon 3° 35
3° 34
3° 33
3° 32
3° 31
3° 30
3° 29
3° 28
3° 27
3° 26
3° 25
3° 24
3° 23
3° 22
3° 21
3° 20
3° 19
3° 18
3° 17
3° 16
3° 15
INVERAVON
ETHY
DINE
KIRKMICHAEL
Forest of Glenavon
BEN AVON
HIGHLANDS of Cromdale
Avie River
Spey
Tomintoul
Easter Shennach
Mid. Port
East Port
Upper Port
Church
Manse of Cromdale
Dalchapple
Allanmore
Wester Rynaballoch
Easter Rynaballoch
Laggandha
Carn Eachie 2316
Alltnahui
Lyne
Easter Lyne
Dell
Dalrachie
Parkend
Tomevuin Old Distillery
Cairns
Smithy
School
Bogarrow
Nethertown
Glenlivet
Minmore
Glenlivet Distillery
Castletown of Blairfindy
Blairfindy Lodge
Gaffenhill
Tombreckachy
Lynn of Shenval
Achbreck
Tom na Liath 1207
Achnachan
Nevie
Nevie Hill
Laggan
Tomnavoulin
Wood
Western Claggan
Eastertown
Lyneburg
Carn Liath 1795
Cairn Muldonich 1857
Easter Claggan
Tomnavoulin
Chapel
Westertown
Roadside of Croftbum
Croftbum
Glenlivet
Tullich
Delhandy
Hynakyle
Allanreid
Carn na h-Iolaire
Knockandhu
The Bochel
Rerrieth
Church
Graystone
Nether Clashmore
Upper Clashmore
Clashmore
Tomnarieve
Slateford
Lettoch
Feith Musach 1223
Croughly
Chapeltown
Tomalienan
Belnoe
Eskenwellosh
Larachvarry
Crofts of Scalan
Wester Scalan
Clash of Scalan
Blairwick
Monadh a Chiubhais 1639
Inchnacape
Knock of Croughly
Uchdan
Kennel
Knocknarae
Tom a Chadalair 1306
Millton of Auchriachan
Breac Leathad 1868
1925
Auchriachan
Cairn Ellick 1734
Tomdoun
Inverchor
Blackhaugh
Church
Manse
Auchlichnie
Cnoc Fergan 1875
Free Church
Tomiachdaunoch
Ruthven
Cnoc Lochy 1528
Ballantruan
Carn 1436
Carn Daimh 1866
Mains of Cairn
Ormes
Ballantruan
Balnador
Balnaguish
Ballintruim
Balliemore
Balnaguard
Ballintomb
Balnaguith
Balnaguard
Balnaguish
Ballochroy
Ballindalloch
Ballintuim
Ballochroy
Ballindalloch
Ballintuim
Ballochroy
Ballindalloch
Ballintuim

CABRACH
GLENBUCKET
STRATHDON
TARLAND AND MIGVIE
Det. No 3
TARLAND & MIGVIE Det. No 1
LOGIE COL
TOWIE
Blackwater Forest
Kirkton of Glenbucket
Corryhabbie Hill
Cooks Cairn
Round Hill
Meikle Firbriggs
Mount of Haddoch
Tornichalt
Haddoch
Redford
Aldunie
Milltown
Kirktown
Leids Hill
Aldvalloch
Whitehillock
Upper Howbog
Nether Howbog
Pawneed
Cairn an t-Suidhe
Cairn na Bruar
Thiefsbush Hill
Roanmuck Hill
Hill of Cairnbrallan
Threestone Hill
Round Hill
Crespet Hill
Allt Saghain Hill
Sand Hill
Mount Meddin
Dun Mount
Blairlick Hill
The Buck
Keirn
Letterach
Geal Charn
Dun Muir
Carn Mor
Moss Hill
Ladylea Hill
Clashenteple Hill
Green Hill
The Socach
Tolduquhill
Newtown
Torranceroy
Finnyguild
Haugh
Tornagown
Howe
Hill of Ammerton
Breagach Hill
The Peat Hill
Carn Vachich
Geal Charn
Garchory
Boilmore
Milltown
Allargue
Dikehead
Delahaish
Tornahaish
Cairnlea Hill
The Socach
Carn Leac Saidheir
Camock Hill
Carn a' Bhacain
Tom Odhar
Cairndoor Hill
Craig of Tulloch
Millcroft of Renuilloch
Tullochmacarrick
Loinahaun
Meikle Sgroilleach Hill
Allt a' Bhreabadair Hill
An Tom
Morven Hill
Bothanyette
Morven Lodge
Glenfinzie
Lary Hill
Mullach
Achuch
Laggan
Craig of Bunnsach
Forest of Bunnsach
Hill of Allamuc
Mullachdubh
Craig Walgan
Bonlee Hill
Craig Glas
Cuibyean Hill
Meikle Forbridge Hill
Forbridge Hill
Clachcurr Hill
Peat Hill
White Hill
Creag an Sgor
Creag an Innean
Black Midden
Braidshaw
Silverford
Mill of Benturnip
Batvalley Moss
Reekomlaw
Bracklach
Bodlisbar
Belnaboth
Belnacraig
Belnamore
Drumnagarrow
Millhuie Hill
Little Millhuie
Blackhillock
Easter Bucket
Bridge of Bucket
Glenbucket Castle
Mains of Glenbucket
Ben Newe
Easfertown
Quarry Wood
Buchaam
Castle Newe
River Don
Old Semeil
Broomhill
Bluemiln
Blackfield
Gealchoan
Reppachie
Rinmore
Glenmore
Chapelhaugh
Ardlair
Forenoss
Tornashenachie
Rinaweant
Dalrossack
Glenkindie House
Culquhich
Clachcurr
Tillyduke
Clashnettie
Birk Hill
Deskryshiel
Boultingstone
Ardgeith
Rinnfae
Hillockhead
Foggymill
Boyston
Chapelton
Badnagoach
Fornea
Auchlurran
Redburn
Blairglass
Coirdach Burn
Little Burn
Milton of Whitehouse
Ballamore
Balhennies
Old Graddie
Mossstown
Knockside
Ronaldie
Balgrennie
Pittelachie
Boganmarie
Auchindrain
Tullochbeg
Lochcharnuick
Boultachie
Lochens
Burnfordbeg
Lynemore
Boggach
Ethenbreck
Gamrie
Backdike
Fleuchats
Strain
Gallows Hill
Belnagaul
Knockleaf
Culfork
Auchlochan
Inchrory
Tullocharroch
Drumnagarrow
Schools
Corriemore
Croftmore
Uppertown
Nethertown
Tarntoul
Croftintoul
Duffdefiance
Rhynorach
Rhinavock
Allt Slochd Chaimbeil
Knockdow
Tynahsuie
Glassachoil
Gruykanwe
Allt Dreichlie
Burn of Coirebrae
Invernahaven
Lochnasharrach
Tordarroch
Allt Slochd Chaimbeil
Allt Ruighe na Guilbnich
Allt Ruighe na Guilbnich
Allt Glas-choille
Little Glenfinzie Burn
Glenfinzie Burn
Allt Lary Burn
Allt Mullach
Allt Achuch
Allt Laggan
Allt Tullochbeg Burn
Allt Tullochbeg Burn
Allt Tullochbeg Burn

ROYAL COMMISSION (HIGHLAND

W. Lon. 7° 27′ 7° 26′ 7° 25′ 7° 24′ 7° 23′ 7° 22′ 7° 21′ 7° 20′ 7° 19′ 7° 18′ 7° 17′ 7° 16′ 7° 15′ 7° 14′ 7° 13′ 7° 12′ 7° 11′ 7° 10′ 7° 9′ 7° 8′ 7° 7′

57° 34′ 33′ 32′ 31′ 30′ 29′

74 75 72 73 76 70 71 69 68 67 66 65

Oitir Fhiadhaich
Kirkibost Island
Trâigh Leathann
Balephuil
Balevullin
Balemartine
Balephetrish
Balemore
Hynish
Sorisdale
Heylipoll
Kenovay
Scarinish
Gott
Hough
Crossapol
Sorobaig
Ruaig
Kilmoluaig
Kilchoman
Oitir Mhòr
An Tom
Grimsay
Ronaybry
Ronay
Part of North Uist Pt.
Floddays
Hacklett
Rossinish
Eaval
Pairival
Beinn na h-Aire
Beinn an t-Sagairt
Beinn a' Chaolais Mhòr
Beinn nan Druidhneach
Rudha na Radagrich
Rudha Mhic Gille mhicheil
Eilean Mhuir
Eilean Bheag
Flodday Mòr
Flodday Beag
Dubh-eilean
Rudha an Tairbh
Rudha nan Caorach
Eilean an Fheidh
Craig Mhic Fhionnlaidh
Rudha Craig Fhionnlaidh
Rudha na Radagrich
Rudha Dubh an Roin
Beinn a' Tuath
Wiay
Part of North Uist Pt.
Loch Carnan
Loch Skiport
Orasay
Ormacleit
Ormiclate Castle
Ormiclate Bay
Hornish Point
Ardvachar Point
North Bay
Lochdar
Eilean Curnan
Ardmore
Kilaulay
Ardvachar
Liniquine
Bornish
Drimsdale
Druidibeg
Torlum
Borve
Borve Castle
Tonacheole
Ben Tarbert
Beinn a' Phortair
Glac Ruival
Flood Gate
Sollagarry
Drimore
Gerinish
Cnoc Mòr
Ben Eaval
Beinn Ruadh
Beinn Mhòr
Beinn Dubh
Beinn Mhòr Eaval
Beinn Mhòr Ruabhal
Beinn Mhòr Bheinn Eabhal
Beinn Mhòr Bheinn Eabhal
Beinn Mhòr Bheinn E

BENBECULA SHEET 79

7° 6′ 7° 5′ 7° 4′ 7° 3′ 7° 2′ 7° 1′ 7° 0′ 6° 59′ 6° 58′ 6° 57′ 6° 56′ 6° 55′ 6° 54′ 6° 53′ 6° 52′ 6° 51′ 6° 50′ W.Lon.6° 49′

Lat.57°35′ 57° 34′ 57° 33′ 57° 32′ 57° 31′ 57° 30′ 57° 29′ 57° 28′ 57° 27′ 57° 26′ 57° 25′ 57° 24′ 57° 23′ 57° 22′ 57° 21′ Lat.57°20′

T H E

E

INDEX.

Existing Crofter Holdings.

Land scheduled as suitable for extension of existing Crofter Holdings

Land scheduled as suitable for new Crofter Holdings.

7° 4′ 7° 3′ 7° 2′ 7° 1′ 7° 0′ 6° 59′ 6° 58′ 6° 57′ 6° 56′ 6° 55′ 6° 54′ 6° 53′ 6° 52′ 6° 51′ 6° 50′ 6° 49′ W.Lon.6° 48′

3 4 Miles

Index of the Six Inch Maps in this Sheet

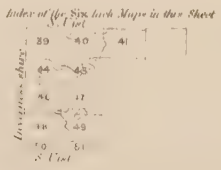

Engraved at the ORDNANCE SURVEY OFFICE *Southampton, under the direction of Captain Cromwell, R.E.*
The Outline by W. Newnam, the Writing by J. Darling, the Ornament by E. W. Racine.
Published by Colonel R. H. Stotherd C.B. R.E. Director General, *June 1885.*

Wyman & Sons, Ltd., Lith. 7660.

INDEX.

Existing Crofter Holdings.

Land scheduled as suitable for extension of existing Crofter Holdings

Land scheduled as suitable for new Crofter Holdings.

W. Lon 6° 48′ 6° 47′ 6° 46′ 6° 45′ 6° 44′ 6° 43′ 6° 42′ 6° 41′ 6° 40′ 6° 39′ 6° 38′ 6° 37′ 6° 36′ 6° 35′ 6° 34′ 6° 33′ 6° 32′ 6° 31′ 6° 30′ 6° 29′

L O C H S N

DUNVEGAN HEAD

Bhurdhe

Eilean Garave

Aserib Islands

South Aserib

Sron Ocrhulan

Beinn a' Ghobha

Cnoc Dubh Mor

Geary

Ben Geary

Ben Hallistra

Trumpan

Cnoc a' Chatha

Lag nan Tighean

Ardmore Bay

Ardmore Point

Upper Hallistra

Dun Hallin

Waternish

Beinn na Mointeich

Port Ciligin

Hallin

Cnoc Breac

Minguy Island

Isay Island

Lampay Islands

Skeir nam Biast

Rudha Maol

Rudha nam Both

Loch Bay

Beinn Bhreac

Claigan

Rudha na Gairbhe

Rudha na Goirtean

Beinn Mhic Ualain

Creagan Fuair

Corlarach

Suardal Burn

Glen Suardal

Beinn Bheag

Totaig

Knock Leinish

Ben Totaig

Colbost

Glen Dale

Beinn na Creiche

Beinn Chille-choinnich

Beinn an Fhraoich

Skinidin

Bonamuck

Garrachan

Brunigill

Beinn Chreagach

Osdale River

Glen Osdale

Beinn Bhreac

Beinn Chreagach

Beinn nan Brineide

Ben Vattent

Herrbost

Roag

Vatten

Cnoc na h-Airidhe

Ardroag

Loch Vatten

Orbost

Greep

Harlosh

Loch Harlosh

Beinn Mheadhonach

Beinn a' Gharbhlaich

Loch a' Gharbhaich

Druim a' Chamaidh

Beinn a' Chapuill

Cnoc Mor

Dunvegan

Kilbride

Cnoc Beag

Cnoc an Droma Fhada

Ben-ic Askill

Horneval

Ben Horneval

Strone Geers

Garradh Mor

Cnoc nan Uan

Ben Dubaig

Loch na Leary

Beinn Mhic Ualain

Creagan Fuair

Annait

Beinn Bhuidhe

Cnoc an Tobair

Beinn Charnach Bheag

Creagan Clasa

Garradh Mor

Totaig

Forsechreggan

Achaluag

Beinn nan Cuileagan

Upperglen

Siaon nan Aighean

Ben Grokaig

Monadh

Beinn Bhuidhe

Beinn Charnach

Waterstein Head

Mointeach an Tairbh

Loch Mor

Ben Forsan

Beinn nan Corrafidheag

Gearraidh Mor

Moonen Bay

Loch Eishort

Ben Vratabreck

Ramasaig Cliff

Ramasaig

Beinn Bhuidhe

Ramasaig Bay

Hoe Rage

Lòn Bàn

Gleann a' Phuill

Ben Ailarnish

Beinn an Uisge

An Dubh Loch

Beinn a' Chapuill

Beinn na Gainnich

Beinn an Lochain

Loch Ionadal

Coire Mhicheil

Garbh nan Grimhainn

Ben Connan

Loch an Fhridhain

Glen Dibidal

Dibidal River

Ollisdal Lodge

Beinn Bhac-ghlais

Coire Mor

Ben Guidad

Glen Orgasdal

Ben Idrigill

Beinn na Boineid

Beinn na Moine

Idrigill

Camas na h-Uamha

Ard Beag

IDRIGILL POINT

Flossnan

An Dubh Sgeir

Inbhir a' Gharraidh

Macleods Maidens

Geodha na h-Aibhne

Brandarsaig Bay

Harlosh Island

Harlosh Point

Harlosh Skerry

Sgeir Mhor

Colbast Point

Tarner Island

Suda Skerry

LOCH BRACADALE

Wiay

Camas na Cille

Rudha Garbh

Oronsay

Buaile Dhubh Aird

Osdale

Ose

Ose Point

Dun Grill

Camus Ban

Dun Beag

Dun Fheorlig

Loch Caroy

Caroy River

Glen Hersal River

Ragail River

Glean Eoghainn

Cnoc a' Chrochaire

Beinn Bh

Cnoc a' Sg

Monadh

Ben Vattent

Cumadoo

St John's Chapel

Achneanach

Shageary

Ben Grokaig

Strone Geers

Ben Horneval

Cnoc an Droma Fhada

Ben-ic Askill

Cnoc Mor

Dunvegan

Kilbride

Cnoc Beag

Beinn a' Chapuill

Beinn Bhuidhe

Beinn Charnach Bheag

Creagan Clasa

Garradh Mor

Totaig

Forsechreggan

Achaluag

Beinn nan Cuileagan

Upperglen

Siaon nan Aighean

Ben Grokaig

Monadh

Ben Dubaig

Loch na Leary

Cnoc a' Chrochaire

Beinn Bh

Cnoc a' Sg

Ben Vattent

Herrbost

Roag

Vatten

Cnoc na h-Airidhe

Ardroag

Loch Vatten

Orbost

Greep

Harlosh

Loch Harlosh

Beinn Mheadhonach

Beinn a' Gharbhlaich

Loch a' Gharbhaich

Druim a' Chamaidh

Beinn a' Chapuill

Cnoc Mor

Dunvegan

Kilbride

Cnoc Beag

Cnoc an Droma Fhada

Ben-ic Askill

Horneval

Ben Horneval

Strone Geers

Garradh Mor

Cnoc nan Uan

Ben Dubaig

Loch na Leary

Beinn Mhic Ualain

Creagan Fuair

Annait

Beinn Bhuidhe

Cnoc an Tobair

Beinn Charnach Bheag

Creagan Clasa

Garradh Mor

Totaig

Forsechreggan

Achaluag

Beinn nan Cuileagan

Upperglen

Siaon nan Aighean

Ben Grokaig

Monadh

Ben Dubaig

Loch na Leary

Cnoc a' Chrochaire

Beinn Bh

Cnoc a' Sg

113 114 115 116 112 109 108 107 111 110

Ben Skriaig 1025

Ben Ettow 759

Scoval 892

Ben Totaig 416

Ben Forsan 353

Ben Vratabreck 702

Ben Connan 799

Ben Idrigill 1117

Beinn na Boineid 1207

Beinn na Moine 480

Ben Guidad 1601

Beinn na Gainnich 1538

Beinn Bhac-ghlais 1504

Beinn Bhreac 1074

Beinn Chreagach 1074

Ben Horneval 864

Ben Dubaig 701

Ben Vattent 386

Ben Grokaig 342

Beinn Charnach Bheag 877

Beinn Mheadhonach 509

Beinn a' Gharbhlaich 285

Beinn Bhuidhe 600

Beinn Bhreac 1074

Beinn Chreagach 1074

Beinn Mhic Ualain 1074

Beinn Bheag 892

Beinn Charnach 574

Beinn Chreagach 1074

Beinn Bhuidhe 570

6° 27′ 6° 26′ 6° 25′ 6° 24′ 6° 23′ 6° 22′ 6° 21 6° 20′ 6° 19′ 6° 18′ 6° 17′ 6° 16′ 6° 15′ 6° 14′ 6° 13′ 6° 12′ 6° 11′ W. Lon. 6° 10′

Lat. 57° 35′ 57° 34′ 57° 33′ 57° 32′ 57° 31′ 57° 30′ 57° 29′ 57° 28′ 57° 27′ 57° 26′ 57° 25′ 57° 24′ 57° 23′ 57° 22′ 57° 21′

Vig Bay
Creagiste
Ru Idrigil
Rudha Dubh
Peinchonnich R.
Glen Uig
Skeabost
Peinchonnich
Ru Chorachan
Rudha Riadhain
Camus Beag
Farlich
Ben Brogaskil
Creag Chreagach
Fear Lochan
Cnoc Fadail
Cnoc Steud
Loch Mor
Loch Beag
Loch Mor
Beinn Fhuar
Beinn an Laoigh
Beinn Bheag
Poll na h-Eilanaich
Ard nan Eireachd
Guibrach Ho.
Eilean an Taomain
Eilean Mor
Lyndale Point
Am Bagh dhuin
Glenguy Rocks
Rudha Bhreidein
Torr na Bodhaig
Sgeir an Dinn
Camus Mor
Lyndale Ho.
Rudha nan Cudaigean
Kingsburgh
Smithy
Creag nam Meann
Dun Adhamh
Beinn Moine
Creag Madragil
Madragil
Ben Tote
Prabost
Skeabost
Cairn Hill
Beinn an Loch
Loch Hounan
Meall Buidhe
Beinn a' Chearcaill
Cruachan Beinn a' Chearcaill
Sròn an Aighe
Cruachan Glen-ic Askill
Allt Dearg
Allt Ruairidh
Loch Ravag
Glen-ic Askill
Creagan Mora
Beinn a' Chait
Loch Connan
Sloc a' Mhadaidh
Creag Bhreac
Beinn na Cloiche
Am Maol
Ben Scudaig
Broigill More
Beinn nan Brocaich
Rosa Mheallain
Coireag Mhor
Allt Mor
An Longa
Creagan Breaca
Loch Duagrach
Tungadal
Tungadal River
Glen Tungadal
Vidigill Burn
Glen Vidigill
Monadh Meadale
Beinn Mheadhonach
Loch Vidigill
Beinn Totaig
Bealach Mor
Meall na Gainmhich
Loch Deary
Meall an Fhuarain
Creag Bhreac
Cross Iuran
Creag Dhubh
Teangamore
Ant-Sròn
Ben Duagrich
Beinn Sheilg
Glen Bracadale
Biodan nan Cailleach
Braes
Church
Manse
Free Ch.
Dun Beag
Dun Borrodale
Coillore
Beinn Thuaithealain
Boust Hill
Cleaste
Glas Bheinn
Beinn Dhubh
Waterfall
Sumardale River
Sumardale
Dun Cardil
Dun Beag
Dun Borve
Borve
Dun Suledale
Dun Thrasdder
Breabost
Chichiumull
Fluishader
Breabost Burn
Creagan Breaca
Loch Lonach
Beinn Sgumain
Edinbuin
Dun
Kerral
Blackhill
Sithean Beinn a' Mhorrainn
Stachd Uighshader
Aladh Maol
Auridh Neill
Ben Uigshader
Uigshader
Beinn Uilleim
Ben Roishader
Meall Buidhe
Allt Garbh
Allt Dearg
Allt Ruairidh
Allt Dearg
Glen Bernisdale
Bernisdale
Post Office
Park
Bernisdale
Treaslane River
Treaslane
Loch Lonach
Loch Leathan
Loch Pada
Loch Ravag
Loch a' Ghlinne Bhig
Loch Connan
Loch Hounan
Loch Duagrach
Loch Vidigill
Loch Deary
Loch Leathan
Loch Pada
Loch Gorm
Loch Gonardan
Loch Harport
Loch Greshornish
Loch Snizort
Loch Snizort Beag
Loch Snizort
Loch Snizort
Loch Snizort

Existing Crofter Holdings.

Land scheduled as suitable for extension of existing Crofter Holdings

Land scheduled as suitable for new Crofter Holdings.

Land scheduled as suitable for moderately sized Farms.

ROYAL COMMISSION (HIGHLAND

W. Lon. 6° 9′ 6° 8′ 6° 7′ 6° 6′ 6° 5′ 6° 4′ 6° 3′ 6° 2′ 6° 1′ 6° 0′ 5° 59′ 5° 58′ 5° 57′ 5° 56′ 5° 55′ 5° 54′ 5° 53′ 5° 52′ 5° 51′ 5° 50′

Island of Rona

Sgath a' Bhannaich

Meall Acairseid Rona 404

Acairseid Thuiream

Lodge Part of Portree Parish Inverness-shire

Eilean Garbh

Rudha Dubh Chapais

An Teampull

Port an Teampull

Garbh Eilean

Eilean Tigh 304

Eilean an Fhurgich

Loch a' Squire

An Caol

Squiary nan Gall

Lochan nan Ghruinnd

Rudha Breugaichte

Eilean Loch Mor Fladday

Creag an Eoin

Beinn na h-Iolaire 628

Knuichan

Loch Mealaichte

Tigran

Manish Point

Manish Island

Loch Arnish

Rudha Leac

Arnish

Manish Beg

Loch Beag Lochan Uachdair

Brochel

Brochel Castle

Manish More

147

North Scraquidal

South Scraquidal

Beinn a' Chapuill

Creag na Brighich

Glean Bucht

Part of Portree Parish Inverness-shire

Eilean an Tuirc

Storab's Girdle 343

Druim an Aonaich

Rudha an Tuirc

Loch Meadhonach

Loch Meall a' Daimh

Loch na Meidich

Dun Caan 1063

Hoe Ness

Hoeman Bay

Loch Sheabhal

Loch na Muc

Hallaig

Rudha an Leac

Oskaig

Oskaig Point

Carn nan Lunn

Loch Fada

Rudha Dubh

Rudha Leac

Benn na Leac 379

146

North Fearns

South Fearns

Suishish

Chapel of Raasay

Clachan

Clachan Bay

Narrows of Raasay

Benn Bhallach

Eilean Tigh

Eilean Garbh

Eilean Breag

Eilean Meadhonach

Eilean Mor

Loch na Leac

Eilean Beag

Eilean na Bi

Spit

Spit Shadhe

Spit Bhaadhe

Eilean an Fhaoir

Eilean Chuaig

Rudha Chuaig

Rudha na Maoile

Lon nan Maoile

Aird na Claise Moire

Cairns

Kilnakill

Tigh an Traill

School

Allt na h-Airidhe Moire

Allt nan Traighean

Lochan Dubh

Salacher

Aird Clais Shalachan

Meall Gaineamhach 783

An Cruinn-leum

Allt Sabhsaich

Loch nan Eun

Church

Rudha na Gualine

Applecross Bay

Applecross

Beacon

Camusteel

Rudha Ard Ban

Aird Ban

Loch a' Mhuilinn

Eilean Ban

Eilean Mor

Eilean Meadhonach

Loch na Leac

Eilean Breag

Eilean na Bi

Spit

Spit Shadhe

Spit Bhaadhe

Loch Dubh

Caiplitie

An Rudha Leathann

Strom nah Aigde Baine

Arrathuil

Loch Torridon

Beacon

Lon Dubh

Rudha na Gualine

Applecross Bay

Eilean Ban

Eilean Mor

Eilean Meadhonach

Loch na Leac

Eilean Breag

Eilean na Bi

Spit

Spit Shadhe

Spit Bhaadhe

Loch Dubh

Caiplitie

An Rudha Leathann

Strom nah Aigde Baine

Arrathuil

Loch Torridon

Beacon

W. Lon. 6° 8′ 6° 7′ 6° 6′ 6° 5′ 6° 4′ 6° 3′ 6° 2′ 6° 1′ 6° 0′ 5° 59′ 5° 58′ 5° 57′ 5° 56′ 5° 55′ 5° 54′ 5° 53′ 5° 52′ 5° 51′ 5° 50′ 5° 49′

From an Electrotype taken in 1882

No.s of the adjoining Sheets of the One Inch Map

90	91	92
80	81	82
70	71	72

Scale of One Inch to a Statute Mile = 1/63360

6 7 6 5 4 3 2 1 0 1 2

The Altitudes of the Mainland are given in feet above the Approximate Mean W...

The Altitudes of the Islands are given in feet above th... Mean Level of...

All rights of reproduction reser... ...ved.

5°48′ 5°47′ 5°46′ 5°45′ 5°44′ 5°43′ 5°42′ 5°41′ 5°40′ 5°39′ 5°38′ 5°37′ 5°36′ 5°35′ 5°34′ 5°33′ W.Lon.5°32′

Lat.57°36′ 57°35′ 57°34′ 57°33′ 57°32′ 57°31′ 57°30′ 57°29′ 57°28′ 57°27′ 57°26′ 57°25′ 57°24′ 57°23′ 57°22′ Lat.57°21′

LOCH TORRIDON

UPPER LOCH TORRIDON

LOCH SHIELDAIG

APPLECROSS

Flowerda

Beinn Alligin

Torridon

Sgorr a' Chadail

Ben-Damph

Creag Sgorach

Glenshieldaig Forest

Applecross Forest

Beinn Dearg

Meall Dearg

Beinn Tire

Loch Gaineamhach

An Garbh -mheall

Meall na h Uaidhe

Meall an Fhireachan

Carn Dearg

Carn Breac

Meall Loch a' Chòta

Carn nan Uaighean

Càrn Chailein

Meall Loch Airidh Alasdair

Croic-bheinn

Creag Ghorm

Sgorr na Caorach

Maol an Uillt Mhòir

Meall nah Aride

An Staonach

Sgorr a' Gharaidh

Meall na Saobhaidhe

Beinn Bhan

Beinn Damh

Strome Castle

Strome Ferry

LOCHCARRON

LOCH KISHORN

Kishorn Island

Shieldaig Island

Loch Torridon

Loch Shieldaig

Loch Kishorn

Loch Carron

Loch Gaineamhach

Loch Dubh na Creige

Loch Coire Mhadaidh

Loch na Beinne Baine

Loch Coire nam Fearadh

Loch Damph

Loch Fada

Loch Clair

Loch Maree

Loch Ewe

Loch Gairloch

INDEX.

Existing Crofter Holdings.

Land scheduled as suitable for new Crofter Holdings.

Land scheduled as suitable for extension of existing Crofter Holdings

Land scheduled as suitable for moderately sized Farms.

ROYAL COMMISSION (HIGHLAND

W.Lon. 5° 31′ 5° 30′ 5° 29′ 5° 28′ 5° 27′ 5° 26′ 5° 25′ 5° 24′ 5° 23′ 5° 22′ 5° 21′ 5° 20′ 5° 19′ 5° 18′ 5° 17′ 5° 16′ 5° 15′ 5° 14′ 5° 13′ 5° 12′ 5° 11′

Printed from an Electrotype taken in 1882
Railways inserted to March, 1880.

Nos of the adjoining sheets of the One Inch Map

91	92	93
81	82	83
71	72	73

Scale of One Inch to a Statute M

The Altitudes are given in feet above the Approximate Mean Water a

All rights of reproduction reserve

Sail an Tuim Bhain
Dos Mhucarain
1358
Creagan
2101
nan Laogh
Meall
2313
a' Chaoruinn
Druim Dubh
Druimdhu
Achnashean
Hotel
Station
Lochcrosque
Lodge
Ledgowan Lo.
Loch a Chroisg
Leanach
An Liathanach
1561
Ledgowan
Lower
Loch Gowan
DINGWALL AND SKYE RAILWAY
Luib
Cnoc an t-Sithein
1218
Càrn
1765
Mhartuin
Leanuidh
Càrn Chaorain
1284
Loch Coir'a'Bhuic
2060
Càrn Liath
2813
Càrn Gorm
2866
Creag na
1891
h-Iolaire
Coir'a'bhuic
Allt Mhartuin
Allt Ghaoraain
Allt na Criche
River Meig
Gleann Fhiodhaig
Coire-beithe
Loch Coireag
nam Mairg
Creag Dhubh Mhor
2796
Maoile Lunndaidh
3294
Carn nam Fiaclan
An
Sithean
2661
Loch a'
Chlaidheimh
Allt a Choire Fhionndraich
River Orrin
Mointeach
Toll a' Choin
Loch
Mhaolich
Allt a' Chreagain
Bhuidhe
Maoile Choill'mas
1653
Strathmore
Lodge
Reidh-chuaidh
Pait
Pait Lodge
Auldfearn
Beinn Dubh
1935
Beinn Dubh an Iarruinn
1926
Meallan Odhar
1861
Meallan Buidhe
1819
Meallan Odhar
Doire nan Gillean
Beinn Bheag
2030
Allt Riabhachain
Allt an Fheadain
Allt an Eas Bhain Mhoir
Meall Garbh
Loch
Beag
Loch Mor
3773
Sgurr na Lapaich
3896
An Riabhachan
8526
2828
Braigh a'Choire Bhig
3303
Loch a'
Choire Bhig
Loch Tuill
Bheurnach
Garbh Choire
3102
Creag Dhuh
Coire D
Càrn Mor
Allt Garbh Choire
Allt an Eas Bhain Mhoir
Allt a' Choire Bhuidhe
Meall Dubh na Caoidhe
2248
Càrn Eiteige
1289
Allt Fearchaige
Allt Toll a' Mhuic
Sgurr na Muice
2915
Beinn na Muice
2272
Loch Toll a' Mhuic
Sgurr a' Choir Ghlais
3554
Sgurr Fhuar-thuill
3439
Loch an Fhuar-
thuill Mhoir
An Garm-Loch
(Drained No 2)
Allt Lodi a' Ghlaraidh
Loch na Caoidhe
Allt Coire nan Eun
2581
Loch nan Eun
Loch Fiar
Allt Fiar Loch
2098
Allt Toll a' Mhuic
Allt na Feadhe Buidhe
Allt Coire Mhaolich
Allt Garbh Choire
Allt Mhaolich
Allt Fearchaige
Allt Coire Mhaolich
Allt Toll a' Mhuic
Allt Garbh Choire
Allt Coire Mhaolich
Allt Fearchaige
Allt Toll a' Mhuic
Allt na Feadhe Buidhe
Allt Coire Mhaolich

Existing Crofter Holdings.

Land scheduled as suitable for extension of existing Crofter Holdings

Land scheduled as suitable for moderately sized Farms

INDEX.

ROYAL COMMISSION (HIGHLAND

W. Lon. 4° 52' 4° 51' 4° 50' 4° 49' 4° 48' 4° 47' 4° 46' 4° 45' 4° 44' 4° 43' 4° 42' 4° 41' 4° 40' 4° 39' 4° 38' 4° 37' 4° 36' 4° 35' 4° 34' 4° 33' 4° 32'

Loch a' Chuilinn
Dubhchlais
Loch a' Bhealaich
Cnoc na h-Iolaire
Sgùrr Mairc-suidhe 1899
Carn na Cre 1514
Loch Bhad Ghaineamhaich
Loch a' Chlàirn Duibh
Loch an Eilein
Loch Cùl
Meall Bhad Ghaineamhaich 1650
Loch a' Choire Leith
Loch a' Phaill Dhuibh
Loch nan Dearcag
Creag Loch nan Dearcag 1760
Torr a' Bhealaidh 1109
Allt a' Ghlinne
Glenmarksie
Carn Faire nan Con 1210
Creag a' Chaoruinn 1078
Loch Ruith a' Phaill
Loch an Eich Bhàin
Cnoc Dubh 749
Loch a' Chlarain
Loch Kinellan
Loch Achilty
Torrachilty Wood
Conon
Coille Visge
Strathconan Wood
Ashton
Dromnanroach
Strathconan Forest
Allt Tuill
Carn na h-Annaite Mòr 1257
Loch an Eilein Ghiubhais
Loch a' Mhuilinn
Loch na Lurach Bhàine
Carn na Cloiche Moire 1936
Carn Sgolbaidh 1342
Loch an Fheoir
Creag Ghaineamhach 1904
Loch a' Choire Riabhaich
Meall a' Bhuic-gaibhre
Meall nan Damh 2198
Loch na Caillich
Loch Amruidh
Loch Grannach
Carn Uilleim 2208
Meall Clubhais 2171
Loch nan Clachan Dubha 1386
Allt Loch na Caillich
Sròn nan Saobhaidh 1339
Beinn an Rudha Riabhaich 1497
River Orrin
Loch a' Choire Riabhaich
Meall Riabhach 1523
Camban 819
Loch an Sparáin
Creag a' Bhainne 1114
Carn Doire Mhurchaidh 1216
Loch a' Mhadaidh
Lochan Dubh na Béiste
Loch Airidh Lochain
Corrichaillie Lodge
Allt a' Bhreadaich
Allt a' Ghealbhraich
Allt Gleann Orrin
Tigheanrechairbhe
Glean Orrin Forest
Corrichaillie Forest
Loch Beag
An Garra-loch
Sgùrr a' Ghlaisein 2383
Carn na Gearraig 1911
Beinn a' Chlaonaidh 1386
Erchless Forest
Carn nam Pollan 2775
Meallan Buidhe 2505
Beinn a' Bha'ach Ard 2026
Sgùrr Ruadh 3254
Carn Ban 2410
Allt Coire Buirn
Glenstrathfarrar
Carn ant-Snath
Garbh-chàrn 2801
Culligran Wood
Strathfarrar Forest
Allt Coire nam Brèthan
Meall a' Mhadaidh 2289
Carn a' Mhuilt 2168
Sgùrr na Diollaid 2676
Carn na Toiteach
Carn Gorm 2218
Loch Coire an Uillt Ghiubhais
Carn Dubh-ghlaic 1176
Runnvraid
Allt Coire Charbhe
Sgùrr na Cairbhe
Allt Coire na Sleaghaich
Allt Coire Chaorainn
Allt Baile an Criadh
Loch Meall a' Mhadaidh
Loch Fraoch-ghuan
Carn Moraig Forest
Allt Garbh
Allt Kippoch
Loch Nraux
Loch a' Bhruthaich
Meall nan Caorach 1401
Meall Mòr 1316
Loch Garbh Bhreac
Loch nam Faoileag
Loch Carn nam Badan
Carn nam Bad 1499
Creag Mulgen
Bad a' Chlamhain 1003
Beinn nam Fitheach 1413
Cnoc Eille Mor
Loch Ballach
Beinn na Rudha Riabhaich 1497
Cul Beag 1269
Auchnahannet
Auchterneed
Creag Ulladail 801
Loch Gaire
Loch Achilty
Kinellan
Blackmuir Wood
Kinnahaird
Kinnettas
Auchnahannet
Auchnacloich
Auchnagallin
Auchnagallin Wood
Auchnahannet Wood
Auchnahannet Forest
Auchnahannet Lodge
Auchnahannet Burn
Auchnahannet Bridge
Auchnahannet Cottage
Auchnahannet Farm
Auchnahannet Croft
Auchnahannet Croft House
Auchnahannet Croft Cottage
Auchnahannet Croft Farm
Auchnahannet Croft Steading
Auchnahannet Croft Byre
Auchnahannet Croft Barn
Auchnahannet Croft Stable
Auchnahannet Croft Shed
Auchnahannet Croft Garage
Auchnahannet Croft Workshop
Auchnahannet Croft Office
Auchnahannet Croft Store
Auchnahannet Croft Dairy
Auchnahannet Croft Milking Parish
Auchnahannet Croft Milking Parlour
Auchnahannet Croft Milking Shed
Auchnahannet Croft Milking Yard
Auchnahannet Croft Milking Pen
Auchnahannet Croft Milking Stall
Auchnahannet Croft Milking Cow
Auchnahannet Croft Milking Bull
Auchnahannet Croft Milking Calf
Auchnahannet Croft Milking Heifer
Auchnahannet Croft Milking Steer
Auchnahannet Croft Milking Ox
Auchnahannet Croft Milking Horse
Auchnahannet Croft Milking Mare
Auchnahannet Croft Milking Foal
Auchnahannet Croft Milking Colt
Auchnahannet Croft Milking Filly
Auchnahannet Croft Milking Gelding
Auchnahannet Croft Milking Stallion
Auchnahannet Croft Milking Ram
Auchnahannet Croft Milking Ewe
Auchnahannet Croft Milking Lamb
Auchnahannet Croft Milking Wether
Auchnahannet Croft Milking Tup
Auchnahannet Croft Milking Hogg
Auchnahannet Croft Milking Gimmer
Auchnahannet Croft Milking Shearling
Auchnahannet Croft Milking Tegg
Auchnahannet Croft Milking Dinmont
Auchnahannet Croft Milking Cheviot
Auchnahannet Croft Milking Blackface
Auchnahannet Croft Milking Highland
Auchnahannet Croft Milking Shetland
Auchnahannet Croft Milking Orkney
Auchnahannet Croft Milking Hebridean
Auchnahannet Croft Milking Mainland
Auchnahannet Croft Milking Island
Auchnahannet Croft Milking Peninsula
Auchnahannet Croft Milking Isthmus
Auchnahannet Croft Milking Cape
Auchnahannet Croft Milking Bay
Auchnahannet Croft Milking Loch
Auchnahannet Croft Milking River
Auchnahannet Croft Milking Burn
Auchnahannet Croft Milking Stream
Auchnahannet Croft Milking Waterfall
Auchnahannet Croft Milking Cascade
Auchnahannet Croft Milking Rapids
Auchnahannet Croft Milking Whirlpool
Auchnahannet Croft Milking Eddy
Auchnahannet Croft Milking Current
Auchnahannet Croft Milking Tide
Auchnahannet Croft Milking Wave
Auchnahannet Croft Milking Swell
Auchnahannet Croft Milking Surf
Auchnahannet Croft Milking Foam
Auchnahannet Croft Milking Spray
Auchnahannet Croft Milking Mist
Auchnahannet Croft Milking Fog
Auchnahannet Croft Milking Cloud
Auchnahannet Croft Milking Rain
Auchnahannet Croft Milking Snow
Auchnahannet Croft Milking Hail
Auchnahannet Croft Milking Sleet
Auchnahannet Croft Milking Frost
Auchnahannet Croft Milking Ice
Auchnahannet Croft Milking Thaw
Auchnahannet Croft Milking Drought
Auchnahannet Croft Milking Flood
Auchnahannet Croft Milking Storm
Auchnahannet Croft Milking Gale
Auchnahannet Croft Milking Hurricane
Auchnahannet Croft Milking Tornado
Auchnahannet Croft Milking Earthquake
Auchnahannet Croft Milking Volcano
Auchnahannet Croft Milking Eruption
Auchnahannet Croft Milking Lava
Auchnahannet Croft Milking Ash
Auchnahannet Croft Milking Pumice
Auchnahannet Croft Milking Obsidian
Auchnahannet Croft Milking Basalt
Auchnahannet Croft Milking Granite
Auchnahannet Croft Milking Gneiss
Auchnahannet Croft Milking Schist
Auchnahannet Croft Milking Slate
Auchnahannet Croft Milking Quartz
Auchnahannet Croft Milking Feldspar
Auchnahannet Croft Milking Mica
Auchnahannet Croft Milking Hornblende
Auchnahannet Croft Milking Augite
Auchnahannet Croft Milking Olivine
Auchnahannet Croft Milking Pyroxene
Auchnahannet Croft Milking Amphibole
Auchnahannet Croft Milking Serpentine
Auchnahannet Croft Milking Talc
Auchnahannet Croft Milking Chlorite
Auchnahannet Croft Milking Epidote
Auchnahannet Croft Milking Garnet
Auchnahannet Croft Milking Tourmaline
Auchnahannet Croft Milking Zircon
Auchnahannet Croft Milking Apatite
Auchnahannet Croft Milking Fluorite
Auchnahannet Croft Milking Calcite
Auchnahannet Croft Milking Dolomite
Auchnahannet Croft Milking Aragonite
Auchnahannet Croft Milking Gypsum
Auchnahannet Croft Milking Anhydrite
Auchnahannet Croft Milking Halite
Auchnahannet Croft Milking Sylvite
Auchnahannet Croft Milking Carnallite
Auchnahannet Croft Milking Kainite
Auchnahannet Croft Milking Polyhalite
Auchnahannet Croft Milking Langbeinite
Auchnahannet Croft Milking Kieserite
Auchnahannet Croft Milking Epsomite
Auchnahannet Croft Milking Hexahydrite
Auchnahannet Croft Milking Bischofite
Auchnahannet Croft Milking Tachhydrite
Auchnahannet Croft Milking Sylvinite
Auchnahannet Croft Milking Carnallitite
Auchnahannet Croft Milking Kainitite
Auchnahannet Croft Milking Polyhalitite
Auchnahannet Croft Milking Langbeinitite
Auchnahannet Croft Milking Kieseritite
Auchnahannet Croft Milking Epsomitite
Auchnahannet Croft Milking Hexahydritite
Auchnahannet Croft Milking Bischofitite
Auchnahannet Croft Milking Tachhydritite
Auchnahannet Croft Milking Sylvinitite
Auchnahannet Croft Milking Carnallititite
Auchnahannet Croft Milking Kainititite
Auchnahannet Croft Milking Polyhalititite
Auchnahannet Croft Milking Langbeinititite
Auchnahannet Croft Milking Kieserititite
Auchnahannet Croft Milking Epsomititite
Auchnahannet Croft Milking Hexahydrititite
Auchnahannet Croft Milking Bischofititite
Auchnahannet Croft Milking Tachhydrititite
Auchnahannet Croft Milking Sylvinititite
Auchnahannet Croft Milking Carnallitititite
Auchnahannet Croft Milking Kainititite
Auchnahannet Croft Milking Polyhalititite
Auchnahannet Croft Milking Langbeinititite
Auchnahannet Croft Milking Kieseritititite
Auchnahannet Croft Milking Epsomitititite
Auchnahannet Croft Milking Hexahydritititite
Auchnahannet Croft Milking Bischofitititite
Auchnahannet Croft Milking Tachhydritititite
Auchnahannet Croft Milking Sylvinitititite
Auchnahannet Croft Milking Carnallititititite
Auchnahannet Croft Milking Kainitititite
Auchnahannet Croft Milking Polyhalitititite
Auchnahannet Croft Milking Langbeinitititite
Auchnahannet Croft Milking Kieseritititite
Auchnahannet Croft Milking Epsomitititite
Auchnahannet Croft Milking Hexahydritititite
Auchnahannet Croft Milking Bischofitititite
Auchnahannet Croft Milking Tachhydritititite
Auchnahannet Croft Milking Sylvinitititite
Auchnahannet Croft Milking Carnall

DINGWALL
ROSS-SHIRE
CROMARTY
NAIRN-SHIRE
INVERNESS-SHIRE
FODDERTY
KILLEARNAN
KILMUIR WESTER AND SUDDIE
KILMUIR EASTER
INVERNESS
INVERNESS AND BONA
KIRKHILL
BEAULY FIRTH
Loch Ussie
Loch Fern
Clash Wood
Millbuie Wood
Gallowhill Wood
Black Wood
Tollie
Tollie Wood
Brahan Wood
Brahan Castle
Conon
Maryburgh
Coul
Coul Station
Conon Bridge
Tarradale
Tomich
Muir of Ord
Ord Hill
Ord Distillery
Beauly
Kirkhill
Inchvannie
Peffery
Bridgend
Allantield
Knockbain
Upper Bogallow
Somerby
Merkl
Keithtown
Wrightsfield
Balcalhall
Upper Kildun
Lower Kildun
Easter Alness
Alness
Wester Alness
Ryefield
Balnabeen
Balnaillan
Dunvornie
Easter Dunvornie
Wester Dunvornie
Dunmaston
Braes of Dunvornie
Balblair
Wellhouse
Easter Kinkell
Knockmaimaig
Brae of Easter Kinkell
Tarlogie
Leanaig
Kinkell Castle
Kinkell Castle Office
Highfield
Rootfield
Muir of Allangrange
Allangrange
Duagary
Chapel Site of
Manse
Easter Urray
Old Mill
Church
Logie Side
Highfield Ho.
Tormuick
Balcraig
Clash Wood
Fearchar Cottage
Dream
Chapel Wood
Ord Distillery
Muir of Ord
Tarradale
Broadbrae
Muir of Tarradale
Balnagown
Balnagown Castle
Hilton
Whitewells
Church
Spital Wood
Spitalwood
Millbuie
Kilcoy
Kilcoy Castle
Maines of Kilcoy
Newton
Offices
Parkton
Blackmuir
Garguston
Gallowhill
Wood
Arpafeelie
Gilchrist
Belleyre
Belleyre Burn
Ardullie
Ardullie Burn
Ardullie Wood
Teandallach
Teanlaich
Tomich
Wester Tomich
Easter Tomich
Wester Culbo
Culbo Wood
Braes of Culbo
Balblair Wood
Balblair
Balnaguie
Muirton
Tollie
Tullich
Easter Tullich
Wester Tullich
Tollie
Shannaltach
Drumderfit
Drumderfit Hill
James's Jewble
Drumnamarg
Drummond
Drummond Hill
Allangrange
Allangrange Ho.
Allangrange Wood
Allangrange Mains
Redland
Fairfield
Allanglack
Allanglack Wood
Allanglack Ho.
Arpafeelie
Ashley
Ashley Ho.
Gallowhill
Wood
Castle Craggie
Kirkwell
Drummuttal
Drummuttal Hill
Craigbreck
Oord Hill
Creagbeag
Creagbeag Hill
Creagbeag Wood
Creagbeag Ho.
Creagbeag Cottage
Creagbeag Burn
Creagbeag Bridge
Creagbeag Mill
Creagbeag Mill Ho.
Creagbeag Mill Cottage
Creagbeag Mill Wood
Creagbeag Mill Burn
Creagbeag Mill Bridge

W. Lon. 4 13' 4 12' 4 11' 4 10' 4 9' 4 8' 4 7' 4 6' 4 5' 4 4' 4 3' 4 2' 4 1' 4 0' 3 59' 3 58' 3 57' 3 56' 3 55' 3 54' 3 53'

ROSEMARKIE
Whitehouse
Upper Raddery
Muryvden
Clay
Strathburn
Burnside
Coldhome
Wester Raddery
Boquhewell
Raddery House
Weston
Carse of Raddery
Drummarkie
Whinhill
Easter Kinnedar
Woodside
Corslet
Kingsly
Blackfold
Orchill
Templand
Wester Killen
Easter Killen
Coulmogour
Gaver Burn
Burnturn
Bog of Shannon
Bog of Shannon Wood
Limekilns
Easter Cruighlands
Wester Cruighlands
Hill of Fortrose
Rosemarkie
Manse
Rosemarkie Bay
Broomhill
Mountpleasant
FORTROSE
Black Isle Combination Poorhouse
Cathedral
North Inch
Inch
Chanonry
Chanonry Point
Lighthouse
Ferry
Harbour
East Lodge
Arkendeith
Sewer
Knockmuir
Newton
Orchard
Arpafeelie Ho.
Rosehaugh House
Rosehaugh Mains
Millbreck House
Avoch
Avoch Bay
Gallow Hill
Harbour
Fochala
Tourie Lum
Drum
Bennetsfield
Castleton
Corrachie
Scope
Ballone
Lochluichley
Crosshill
Munlochy Bay
Craigiehow
Lochlundie
Tarnbrae
Lunsdale
Church
Drynie House
Kilmuir
Stockie Croft
Sluie
Seabank
Scatfield Ho.
Stoneyfield House
Smithtown
Drumrossach
Resaurie
Culbokie
Culbokie Ho.
Culbokie Cottage
Wester Lushes
Easter Lushes
Lushes Ho.
Balloony of Lushes
Woodside
Muckernich
Hilton
Leys Cottage
Castlehill
Castlethorbrae
Balloan
Lower Blackbuie
Druidtemple
Stone Circle
Milton
Upper Blackbuie
Cullathel Cottage
Millbank
Leys Castle
Leysmuir
Grange
Balmore of Wester Leys
Newton of Leys
Wester Leys
Milltown of Wester Leys
Milltown of Easter Leys
CROY AND DALCROSS
Dalcross Station
Dalcross Castle
Dalcross House
Easter Cruggie
Bleaton
Balvonie
Davoch Church
Mill
Balnacraig
Cruggiemore
Mid Cruggie
Little Cruggie
Braevall
Auchnahillin
Ballaggan
Burn
Maultmore Lodge
Lochan Chaorwinn
Dalcross Bridge
Faillie
Mains of Faillie
Ashdarroch Ho.
Newton of Faillie
Culran
Dalvaillan
Carr Bàn
Achnagrough
Mains of Leask
Clunghmor
Knocknashenish
Hilton
Balmail
Loch Bunachton
Beauchan
Tombreck
Invibrurie Lodge
Dalvourn
Achvaneran
Baldoo
Free Church
Inverarnie
Polchar
Tordarroch By
Tordarroch
Crask
Cullarys
Ballone
Milton of Farr
Glenfinnachan
Tighanlochan
Hilton
Croigan
Woodside
Farr House
Farr
Meall na Fuar-ghlaic
1552
Beinn nan Cailleach
1679
Càrn nan Uisgean
2017
Allt na Luirge
Allt na Fuar-ghlaic
Allt Creag Bheithin
Allt na Slanaich
Allt an Lèana Mhòir
Allt a' Chàil
Middargs Burn
Auldnaslanaich
1010
Lynemore
Tullochdary
Dalmagarry
Burn
Càrn an Loin
1319
Tom na h-Ulaidh
1238
Meall Breagribh
1809
Mov Hall
Loch Mov
Mov Burn
Mov Wood
Mov Fun
Church
Eilean nan Cluich
Beinn a' Bheurlaich
1575
Auchnagallt
Auchbain
Mid Lairgs
Wester Lairgs
Lairgs
Auldnaslanaich
Dalmagarvan
Dalmagarry Burn
Inverern
Ruthven
Tom an Dealachaidh
Glenkirk
Milton
Gort
Ballochroan
Càrn Kincraig
Càrn Tom Mheadhoin
1761
Càrn Mòr
Càrn nan Tri-ughearnan
2013
1964
Càrn Odhar
Càrn a' Mhais Leathain
Càrn Maol
Càrn a Chrasgie
1314
Creagan Dàimh
1180
Saddle Hill
Beinn Bhuidhe Bheag
Creagan Glas
1027
Beinn Bhuidhe Mhòr
1797
Meall Mor
1207
Beinnina Buchantich
1312
Beinn Bhreac
1675
Beinn nan Creagan
Lochan Dubha
Loch nan Clach
Meur Liath
Meur Bheul
Allt Breac
Allt Odhar
Allt Dearg
Allt Creag a' Chait
Dalcross Burn
Dalriach Burn
Dalriach
Allt na Beinne
Beinn a' Bhreac
Drynachan Lodge
Tirfoyn
Dalcross
Quilichan
Ballaggan
Culloden Wood
Culloden Moor
Battle of Culloden 1746
Cumberlands Stone
INVERNESS Dist.
Urchal
Clava
Stone Circles
Balnuarin
Balloggan
Culchunnach
Castletown
Lagmore
Caldoich
Dummore of Clava
Graygorstan
Dalrey
Kingluck
Pollarten
Milton of Brecklich
Drummore
Culblair
Drumnahaven
Drumnahaven Wood
Mid Gud
Lochan Dhu
Tornagrain Wood
Tornagrain
Free Church
Hillhead
Culburd
Church
Manse
School
Croy
Kilravock Castle
Knocknahaa
Babuchuil
Auntow
Greyhill
Free Church
Easter Brae of Cantray
Wester Brae of Cantray
Muir of Dalgrumbith
Cantray House
Cantray
Cantraybruich
Kinrea Mill
Feoplie
Cantraydown
Drummore of Cantray
Pullachrannach
Dalcharn
Wester Galcantray
Rosevalley Cott.
Easter Galcantray
Holme
Holme Burn
Dallaschyle
Dallaschyle Wood
Inchgrebber
Cawdor Wood
Cawdor
Cawdor Castle
Cawdor Burn
Budgate
Ballintore
Cottartown
Old Newton of Budgate
Newton of Budgate
Mains
Manse
Little Budgate
Clephanton
Blairnrude
Blairnafad
Wester Bakery
Easter Bakery
Balnaglack
Carngtass
Wester Carngtass
Woodlands
Knockandhu
Knockandhu Burn
Brackley
Lochside
Loch Flemington
Wester Lochend
Muir of the Clans
Easter Glackton
Wester Glackton
Bakepardam
Flemington Ho.
Fort George Station
Poolton
Lambhill
Whitford
Blackfold
Blackcastle
Blar-nan-Fiadh
Meikle Kildrummie
Little Kildrummie
Easter Lochend
Loch of the Clans
Tomhuncart
Kinchyle
Wester Allanaha
Ballean of Geddes
Meikle Geddes
Rosefield
Polneach
Knockdow
Distillery
Brackla House
Blairmore
Broom
Piperhill
Balnaroid
Newton of Cawdor
Milton of Cawdor
Ballean of Cawdor
Culcharry
Blairmid
Whinhill
Newlands of Little Urchany
Little Urchany
Achreim
Newlands of Broomhill
Newlands of Glengevullie
Glengevullie
Kirkton of Barevan
Barevan Ch.
Kirkton
Easter Barevan
Wester Barevan
Brunnenmore
Rehiran
Shabgherarie
Braewall
Lower Ruallan
Kiebuck
Ashtown
Ashtown Wood
Ashtown Burn
Ashtown Fort
Newlands of Budgate
Mosshall
Moss-side
Moss Side
Howeford
Little Howeford
Newlands of Delnies
Delnies
Easter Delnies
Wester Delnies
Hillam
Carse of Delnies
Carse Wood
Fisherton of Delnies
Seabank
Achareidh
Tradespark
Balblair
Loch Allan
Whiteness Head
Camp Sands
Kirkton
Loch an Inch
Carse of Ardersier
Lochfield
Ardersier
Hillhead
Church
Mains of Ardersier
Buddock
Muir of Balnagowan
Balnagowan Wood
Mains of Balnagowan
Sandyhillock
Crofftown
Campbelltown
Newton
Stanton
Blackfold
Greenyard
Treeton
Mains of Connage
Mid Connage
Easter Kerrowgair
Mid Kerrowgair
Milton of Culraick
Ballintreach
Mains of Gollanfield
Fort George
Whitefield
Flemington Ho.
Wester Dalzie
Easter Dalzie
Dalcross Station
Tornagrain Wood
Tornagrain
Free Church
Esherton
Church
Castle Stuart
Alterlie Point
Alterlie
Clattach
Lonnie
Bothyhill
Redhill
Brecknish
Blackhills
Gollanfield
Gollanfield Brick Works
Culloden Stadium
Allantearn
Ballach
Upper Cullernie
Cullernie
Cullernie Wood
Balmachree
Balnabuie
Culloden Ho.
Chapelton
Stratton Lodge
Stratton
Smithtown
Culloden Wood
Culloden Moor
Battle of Culloden 1746
Cumberlands Stone
Urchal
Clava
Stone Circles
Balnuarin
Balloggan
Culchunnach
Castletown
Lagmore
Caldoich
Dummore of Clava
Graygorstan
Dalrey
Kingluck
Pollarten
Milton of Brecklich
Drummore
Culblair
Drumnahaven
Drumnahaven Wood
Mid Gud
Lochan Dhu
Tornagrain Wood
Tornagrain
Free Church
Hillhead
Culburd
Church
Manse
School
Croy
Kilravock Castle
Knocknahaa
Babuchuil
Auntow
Greyhill
Free Church
Easter Brae of Cantray
Wester Brae of Cantray
Muir of Dalgrumbith
Cantray House
Cantray
Cantraybruich
Kinrea Mill
Feoplie
Cantraydown
Drummore of Cantray
Pullachrannach
Dalcharn
Wester Galcantray
Rosevalley Cott.
Easter Galcantray
Holme
Holme Burn
Dallaschyle
Dallaschyle Wood
Inchgrebber
Cawdor Wood
Cawdor
Cawdor Castle
Cawdor Burn
Budgate
Ballintore
Cottartown
Old Newton of Budgate
Newton of Budgate
Mains
Manse
Little Budgate
Clephanton
Blairnrude
Blairnafad
Wester Bakery
Easter Bakery
Balnaglack
Carngtass
Wester Carngtass
Woodlands
Knockandhu
Knockandhu Burn
Brackley
Lochside
Loch Flemington
Wester Lochend
Muir of the Clans
Easter Glackton
Wester Glackton
Bakepardam
Flemington Ho.
Fort George Station
Poolton
Lambhill
Whitford
Blackfold
Blackcastle
Blar-nan-Fiadh
Meikle Kildrummie
Little Kildrummie
Easter Lochend
Loch of the Clans
Tomhuncart
Kinchyle
Wester Allanaha
Ballean of Geddes
Meikle Geddes
Rosefield
Polneach
Knockdow
Distillery
Brackla House
Blairmore
Broom
Piperhill
Balnaroid
Newton of Cawdor
Milton of Cawdor
Ballean of Cawdor
Culcharry
Blairmid
Whinhill
Newlands of Little Urchany
Little Urchany
Achreim
Newlands of Broomhill
Newlands of Glengevullie
Glengevullie
Kirkton of Barevan
Barevan Ch.
Kirkton
Easter Barevan
Wester Barevan
Brunnenmore
Rehiran
Shabgherarie
Braewall
Lower Ruallan
Kiebuck
Ashtown
Ashtown Wood
Ashtown Burn
Ashtown Fort
Newlands of Budgate
Mosshall
Moss-side
Moss Side
Howeford
Little Howeford
Newlands of Delnies
Delnies
Easter Delnies
Wester Delnies
Hillam
Carse of Delnies
Carse Wood
Fisherton of Delnies
Seabank
Achareidh
Tradespark
Balblair
Loch Allan
Whiteness Head
Camp Sands
Kirkton
Loch an Inch
Carse of Ardersier
Lochfield
Ardersier
Hillhead
Church
Mains of Ardersier
Buddock
Muir of Balnagowan
Balnagowan Wood
Mains of Balnagowan
Sandyhillock
Crofftown
Campbelltown
Newton
Stanton
Blackfold
Greenyard
Treeton
Mains of Connage
Mid Connage
Easter Kerrowgair
Mid Kerrowgair
Milton of Culraick
Ballintreach
Mains of Gollanfield
Fort George
Whitefield
Flemington Ho.
Wester Dalzie
Easter Dalzie
Dalcross Station
Tornagrain Wood
Tornagrain
Free Church
Esherton
Church
Castle Stuart
Alterlie Point
Alterlie
Clattach
Lonnie
Bothyhill
Redhill
Brecknish
Blackhills
Gollanfield
Gollanfield Brick Works
Culloden Stadium
Allantearn
Ballach
Upper Cullernie
Cullernie
Cullernie Wood
Balmachree
Balnabuie
Culloden Ho.
Chapelton
Stratton Lodge
Stratton
Smithtown
Culloden Wood
Culloden Moor
Battle of Culloden 1746
Cumberlands Stone
Urchal
Clava
Stone Circles
Balnuarin
Balloggan
Culchunnach
Castletown
Lagmore
Caldoich
Dummore of Clava
Graygorstan
Dalrey
Kingluck
Pollarten
Milton of Brecklich
Drummore
Culblair
Drumnahaven
Drumnahaven Wood
Mid Gud
Lochan Dhu

NAIRN SHEET 84

Index to the Six Inch Maps in this Sheet

Engraved at the ORDNANCE SURVEY OFFICE, Southampton, under the direction of Colonel J. Bayly, R.E. C.B.
The Outline and Ornament by H. Baker, the Writing by J. Darling.
Published by Major General J. Cameron, R.E. C.B. F.R.S. Director General. April 1876.

Wyman & Sons, Lt., Lith. 7060.3.95.

ROYAL COMMISSION (HIGHLA

W. Lon. 8° 7′ | 8° 6′ | 8° 5′ | 8° 4′ | 8° 3′ | 8° 2′ | 8° 1′ | 8° 0′ | 7° 59′ | 7° 58′ | 7° 57′ | 7° 56′ | 7° 55′ | 7° 54′ | 7° 53′ | 7° 52′ | 7° 51′ | 7° 50′ | 7° 49′ | 7° 48′

INDEX.

Existing Crofter Holdings.

Land scheduled as suitable for new Crofter Holdings.

W. Lon. 8° 5′ | 8° 4′ | 8° 3′ | 8° 2′ | 8° 1′ | 8° 0′ | 7° 59′ | 7° 58′ | 7° 57′ | 7° 56′ | 7° 55 | 7° 54′ | 7° 53′ | 7° 52′ | 7° 51′ | 7° 50′ | 7° 49′ | 7° 48′ | 7° 47′ | 7° 46′ | 7°

Printed from an Electrotype taken in 1884.

Key of the adjoining sheets of the One Inch Map



Scale of One Inch to a Statute Mile — $\frac{1}{63360}$

0 1

HOUGARY—SHEET 88

7° 46′ 7° 45′ 7° 44′ 7° 43′ 7° 42′ 7° 41′ 7° 40′ 7° 39′ 7° 38′ 7° 37′ 7° 36′ 7° 35′ 7° 34′ 7° 33′ 7° 32′ 7° 31′ 7° 30′ W. Lon. 7° 29′

57° 49′ Lat.

57° 48′

57° 47′

57° 46′

57° 45′

57° 44′

57° 43′

57° 42′

57° 41′

57° 40′

57° 39′

57° 38′

57° 37′

57° 36′

57° Lat 57° 35′

Natural Arches

Thrakeir Island

Haskeir Eaguch

Griminish Point

Creag Bhlarain

Ben Scolpeg

Knock Foshigary

Beinn

Carra chrom

Garry-tigharry

Hougary

Àrd an Rùnair

Rudha Port Scolpaig

Rudha Mòr

Index to the Six Inch Maps in this Sheet

4 Miles

7° 44′ 7° 43′ 7° 42′ 7° 41 7° 40′ 7° 39′ 7° 38′ 7° 37′ 7° 36′ 7° 35′ 7° 34′ 7° 33′ 7° 32′ 7° 31′ 7° 30′ 7° 29′ W. Lon. 7° 28′

Engraved at the ORDNANCE SURVEY OFFICE Southampton under the direction of Captain Cresswell, R.E.
The Outline by W. Newnam, the Writing by J. Darling, the Ornament by F.W. Racine.
Published by Colonel R.H. Stotherd, R.E. Director General. December 1884.

Wyman & Sons, Ltd., Lith.

W Lon 7° 28 7° 27′ 7° 26′ 7° 25′ 7° 24′ 7° 23′ 7° 22′ 7° 21′ 7° 20′ 7° 19′ 7° 18′ 7° 17′ 7° 16′ 7° 15′ 7° 14′ 7° 13′ 7° 12′ 7° 11′ 7° 10′ 7° 9′

Copinsay

Shillay
Gt. of Harris P.h

Ard an Lamigh

Little Shuday

Sound of Shillay

Pabbay
Part of Harris P.h Inverness-shire

Scarasdale Point

Greanan

Beinn a' Charnain

Meahall

Na Mullaichean

Creag Huristen

Tota Rebein

Baile Iungay

Sound of Spoor

Sound of Pabbay

Spoor

Berneray
Part of Harris P.h Inverness-shire

89

Maol Bhan

Moor Hill

Sand Hill

Knock Gune

Borve Hill

Borve Loch

Loch Borve

Loch Bhruist

Mullach Mor

Boreray
Part of N. Uist P.h

Cleit Ruadha

Rudha nan Cudaigean

Sound of Bhoreray

Eilean a' Bhorain

Ard a' Bhorain

Rudha Glas

Othish Point

Vatersh Point

Udal

Sound of Berneray

Otir Mhor

Eilean Fuam

Eilean na Cloiche

Lingay

Lingay Strand

Machair Robach

Corran Vallaquie

Hornish Strand

Hornish

Oaval

Knock Smercleit

85
Lasaval

Honival

Glendibidale

Vallaquie Strand

Rudh'an Fhuing

Clett

Abhainn Strand

Trumisgarry

Eilean Trumisgarry

Scrivan

88

Beinn Mhor

Beinn Bhreac

Ard Thormaid

Thormaid

Valley

Valley Strand

Vallay

Griminish

Druim nan Dearcag

82

Loch nan Garranach

Loch Airidh Mhic Ruigridh

Airidh Mhic Ruigridh

Rhubhash

Boguch Rik

Cladach Valley

Ard Glas

Oreval

Beh Vanisary

Cnoc Dubh nan Cliabh

81

North Clettraval

South Clettraval

Ben Risary

Knock Saltram

Sgurr nan Caonach

Ben Aulasary

Toroghas

Strath Aulasary

Bogach Aulasary

Bogach Mhic Theighuis

Skealtraval

Ceann Uachdarach

Orasaay

Sithean an Altair

Dun Borrodan Duin

Amit Mhic Gaudil

Loch Sollas

Druim Skibinish

Ard a Phlaide

Cuithe Lochlann

Tuirnaig

Triagh Far

Triagh Iar

Rudh na Hoe

Rudha Glas

Bogachan

84

Cnoc Mhic Eoghainn

83

Slettraval

Gleann na Beinne Dubhe

Beinn Dhubh Sollas

Sgurr an Duin

Bogach Druid

Druim Airidh na Creige

Knock Mugary

Gearrradh a' Sgurr

Ard Reamhar

Maari

563

Bogach Maari

Loch na Geardaich

Loch nan Ceireann

Bogach Loch Fada

Blashaval

361

Loch nan Gobhar

Cnoc nan Gobhar

Cnoc Brear

Gleann Darach

Cregary Mor

Cregary Beg

Loch Aonais

Loch Knight

Loch nan Geiraud

Gearrradh Sithell

Loch na Greige

Loch Bhra

Loch Dubhlin

Loch na Carnaich

Loch Mhic Phail

Ard Mor

Stromay

Hesham

Kingay

Loch Aulasary

Cnoc na Brathain

Cnoc Mor ant-Saga

Fillearn

Loch Portain

Rudha nan Gall

Ard nan Madadh

Meall na h-Acuirsead

Rudha Mor

Bunil Ard

North Lee

823

78

86

Maday

Eilean Tigaray

Gallow Mor

Loch Chlarsnan

Loch Scadavay

Loch Fada

Loch Islandis

Loch Eynort

Loch Skiport

Loch Obisary

Loch Hosta

Loch Druidibeg

Loch Bee

Loch Ollay

Loch Sgadabhagh

Loch Aineort

Loch Ceann Hulavig

Loch Ceann a Bhaigh

Loch Bharabhat

Loch Ruabhat

Loch Ghrisamul

Loch Ghrisabhal Mor

Loch Ghrisabhal Beg

Loch Hallan

Loch Scolpaig

Loch Sandary

Loch Kildonan

Loch Ollay

Loch Sgadabhagh

Loch Aineort

Loch Ceann Hulavig

Loch Bharabhat

Loch Ruabhat

Loch Ghrisamul

Loch Ghrisabhal Mor

Loch Ghrisabhal Beg

Loch Hallan

Loch Scolpaig

Loch Sandary

Loch Kildonan

Loch Obisary

Loch Hosta

Loch Druidibeg

Loch Bee

7° 7′ 7° 6′ 7° 5′ 7° 4′ 7° 3′ 7° 2′ 7° 1′ 7° 0′ 6° 59′ 6° 58′ 6° 57′ 6° 56′ 6° 55′ 6° 54′ 6° 53′ 6° 52′ 6° 51′ W.Lon.6° 50′

Lat.57° 50′ 57° 49′ 57° 48′ 57° 47′ 57° 46′ 57° 45′ 57° 44′ 57° 43′ 57° 42′ 57° 41′ 57° 40′ 57° 39′ 57° 38′ 57° 37′ Lat 57° 36′

S O U T H H A R R I S

Ensay
(Part of Harris Parish
Inverness-shire)

Killegray
(Part of Harris Parish
Inverness-shire)

O U T E R H E B R I D E S

94 93 92 91 90 89 88 87

Liuri · Rudha Liuri · Sgeir Leomadal · Leomadal · Bolabrat · Traigh Scarista · Druim Scarasta · Braigh Buidhe · Meaval · Bulaval 1160 · Heilisval Beg 812 · Heilisval More 1257 · Bealach an Ionaidh · Clushnish · Allt a' Bhealach Bhuirbh · Creag Ruadh · Cnoc Biorach 206 · Sgùr Ruadh · Strone Udromul 766 · Sàil à Choilich · Knock Geimisgarave 454 · Loch Stockinish · Traigh an Taoibh Thuath · Clett a' Ghobha · Bolaval 868 Scarasta · Clett Dho'uill · Bleaval 1305 · Sletteval 733 · Holasmul 353 · Cleann Uachrach · Glen Horrisclett River · Macdal 820 · Mula 847 · Druim nan Caorach 261 · Loch Langaval · Braigh-nam-Maagh · Cnoc na Braithan 242 A · Ard Mor 252 · Mo · Greaval 922 · Bideinan 463 · Clett Druim a' Phuind · Cana-clett · Glen Orasaul · Druim Baile na Creige · Loch na Carlaich · Loch na Murracha 562 · Scara Ruadh 322 · Loch Dubh · Loch Meurach · Loch Bharnasgail · Loch Fleuin Dubh · Rodabay · Meall Ruadh · Rudha Charnaich · Smearisish · Sgeir Mhic Coma · Rudh'an Loamal · Borosdale Point · Bagh a Ceann · Otternish · Dubh-sgeir Ensay · Carminish Islands · Eilean na Ceardaich · Carminish · Meicham · Gabhlen Island · Rudh'an Tuire · Killegray · Eilean Mhuirich · Eilean Dubha · Eilean Ruadh Bridanaich · Eilean na Ceardaich · Eilean Mor · Eilean Garbh · Eilean Iain · Eilean Glas · Eilean Dubh · Eilean Ruadh

W. Lon. 6° 49′
6° 48′
6° 47′
6° 46′
6° 45′
6° 44′
6° 43′
6° 42′
6° 41′
6° 40′
6° 39′
6° 38′
6° 37′
6° 36′
6° 35′
6° 34′
6° 33′
6° 32′
6° 31′
6° 30′
Grose-clett
Cnoc nan Adag
Cnoc Soilleir
Loch Grosdale
Loch Domhnia
Ard Collam
Carnan Mor
Cluer
Bothag
Loch Greasbag
Collam Bay
Loch Steamh
Mol Bun
Rudha Cluer
Rhinish
Meall Mor
Rudha Boeraig
Eilean Dubh
Eilean Mhic Ehionnlaidh
Eilean na Gearrabreac
Eilean na Sgaite
Loch Graanda
Loch na Cro
Loch nan Uidhean
Loch Grosdale
Loch Dhaill
Loch Mhic Neacail
Loch an Rothaidh
Loch nan Eun
Loch nan Eilean
Loch Eatharna
Loch Steamh
Loch Graanda
Loch Meall Mor
Loch Eas Dubh
Loch Eas Beag
Loch Eas Mor
Loch Eas Fada
Loch Eas Ear

INDEX.

Existing Crofter Holdings.

Land scheduled as suitable for extension of existing Crofter Holdings.

Land scheduled as suitable for new Crofter Holdings.

RUDHA HUNISH

Loch Hunish

Bay

Kilmaluag

Kendram

Connista

The Aird

Ben Volovig 363

Sgurr Mòr 1460

Beinn a' Sgà

Meall na Suiramain 1779

Creag Sneosdal 1147

Suidh a' Mhinn

Creag Stoirme

Ben Grim

Dun Dubh

Flodigarry

Sron Vourlinn

Staffin Bay

Duntulm

Heribusta

Feaull

Kilvaxter

Linicro

Totaig

Knockchoy

Monkstadt

Skeabost

Portree

Staffin

Glen Vaich

Glen Kilmaluag

Glen Connista

Glen Hinisdal

Glen Mealt

Glen Staffin

Glen Varragill

Glen Conon

Glen Hinn

ROYAL COMMISSION (HIGHLA

INDEX.

Existing Crofter Holdings.

Land scheduled as suitable for extension of existing Crofter Holdings

Land scheduled as suitable for new Crofter Holdings.

Printed from an Electrotype taken in 1882

RED PO

5°48' 5°47' 5°46' 5°45' 5°44' 5°43' 5°42' 5°41' 5°40' 5°39' 5°38' 5°37' 5°36' 5°35' 5°34' 5°33' W.Lon. 5°32'

57°51' 57°50' 57°49' 57°48' 57°47' 57°46' 57°45' 57°44' 57°43' 57°42' 57°41' 57°40' 57°39' 57°38' 57°37' N.Lat.

Cnoc an Sthe 411 · Kinnistrolvaig · Meall an 306 · Deag Mòr · Loch nan Eun · Maol a' 719 · Chreagain 2794 · Lochadruing · Loch an Druine · Meall na h-Airidhe Riabhaich · Meall na 340 · Uamhaidh · Meall na h-Uamhaidh Beag · Meall Mòr · Maol Breac 910 · Loch nam Fiadarmaidh · An 971 · Cuardh · Bac an Leth-choin 983 · Loch na Lurg · Allt an Fheidh · Allt a' Bhuirich · Allt nan Tchoireachan · Druim Carn Naill · Allt a' Chaorainn Mhòir · Allt a' Chaorainn Bhig · Allt Loch na Clerich Dille · Sithean na Moine 774 · Meall Breac · Cnoc a' Ghaorr 874 · Meall a' 609 · Choire Odhair · Glac Bhuidhe · Cnoc nam Buth · Allt Coire Odhair · Allt Breac · Maol an Uillt Ghrisionn 586 · Ling-reshan · Allt Grèisionn · Lòn nan Guirteanan Dearga · Allt a' Ghamhna · Cnoc na Gaibhre Idhre 962 · Cnoc Breac · Cnoc a' Choire Mhoir · Maol Breac 552 · Allt Glac Mòr · Loch Meall a' Bhainne · Loch a' Mharaidh · Peterburn · Meall 685 · a' Bhainne · Meall na h-Airidhe · Loch a' Bhuidheanaich · Lochan Sgeireach · Meall 849 · Imireach · Allt na Glaic Duaraich · Allt nan Gruna Mailleir · Allt Mòr · Meall Mòr · Loch an Iasgair · Meall Loch an Iasgair 709 · Allt Glac · Meall Tiorram · Allt nan Eireann Bana · Plantach Naust · Allt Gorm · Lòn Gorm · Meall Gorm · Allt Bioraich Mòr · Allt Thuilm · Glac Mhòr · Lòn nan Guirteanan Dearga · Allt Grèisionn · Allt a' Ghamhna · Loch Bad a'Cheraimh · Loch Sgeireach · Meall 740 · Deise · Meall 542 · Dubh Chlaise · Meall na h-Airidhe Riabhaich · Loch Chriostina · Loch na Cloiche · Loch nan Liarth · Lochan Sgeireach · Lochan nan Seasgach · Allt na Glaic Duaraich · Allt nan Gruna Mailleir · Allt Loch nan Liarth · Claise Charnach · Druim Liath · Allt na Droma Leithe · Druim an Fheadain · Sithean an Dubha · Lochan Sithean an Dubha · Loch na Lurige · Linne a' Mhuilinn · Loch a' Gharbh-doire · Cairn Liath · Lochan nan Uamh Liatha · Lochan Squat · Lochcarron · Strath Garbh Mial · An Dirthir · Smiorsary · Mill · Port Mòr · Port an Eilein · Little Sand · Big Sand · Creadhas Beaga · Druim an Rudha Bhain · Allt na Clerich Dille · Allt Loch na Clerich Dille · Allt a' Chaorainn Mhòir · Allt Bhuidhe · Allt Coire Odhair · Allt Breac · Allt Glac Mòr · Allt Bioraich Mòr · Allt Thuilm · Allt Grèisionn · Allt a' Ghamhna · Allt Loch nan Liarth · Allt Loch Sgeireach · Allt na Glaic Duaraich · Allt nan Gruna Mailleir · Allt Mòr · Meall Mòr

INDEX.

Existing Crofter Holdings

Land scheduled as suitable for extension of existing Crofter Holdings

Land scheduled as suitable for new Crofter Holdings

ROYAL COMMISSION (HIGHLA

CROMARTYSHIRE
Detached

CROMARTYSHIRE
Detached

CROMARTYSHIRE

ROSS-SHIRE

INVERNESS-SHIRE

INVERNESS-SHIRE

INVERNES

50

Meall a' Chairn

Càrn a' Bhiorain

Meall Glac Tigh-fail

Meall a' Bhainne

Càrn Breac Mòr

Càrn Breac Beag

Meall Doire Fàid

Meall Leacachain

Meall ant-Sithe

Creag Dhubh

Sgùrr nan Clach Geala

Beinn Liath Mhòr Fannaich

Beinn Dearg

Beinn Aonaich

Fionn Bheinn

Beinn nan Ramh

Càrn Daraich

CROMARTYSHIRE

Fannich Forest

LOCH FANNICH

Wyman & Sons, Ltd Lith 1906

INDEX

Existing Crofter Holdings.

Land scheduled as suitable for new Crofter Holdings.

Land scheduled as suitable for extension of existing Crofter Holdings

Land scheduled as suitable for moderately sized Farms.

ROYAL COMMISSION (HIGHLAND

W. Lon. 4° 52' 4° 51' 4° 50' 4° 49' 4° 48' 4° 47' 4° 46' 4° 45' 4° 44' 4° 43' 4° 42' 4° 41' 4° 40' 4° 39' 4° 38' 4° 37' 4° 36' 4° 35' 4° 34' 4° 33'

Freevater Forest

Glean Beag

Glean Meanmore

Diebidale Forest

Glen Diebidale

Kildermorie Forest

CROMARTYSHIRE (Det. N° 19)

Tollomuick Forest

FOLDERTY

Strath Rannoch

Wyvis Forest

CROMARTYSHIRE (Detached N° 21)

DINGWALL AND SKYE RAILWAY

LOCH LUI

Printed from an Electrotype taken in 1911.

See of the adjoining sheets of the One Inch Map.

91	102	93
92	93	94
82	83	84

Scale of One Inch to a Statute M

CROMARTYSHIRE

ROSS

Carn Salach

Carn Bhren

Carn an Liath bhaid

Cona' chreag nan Clach

Church Hill

Kincardine

Cnoc Bad-a-bhacaidh

Cnoc an Rugh Ruaidh

Blar

Cnoc a' Chlachaire

Meall na Cuachaige

Cnoc Thorcaill

Duba

Cnoc an Liath-bhaid

Beinn Clach an Fheadain

Meall Bhenneit

Meall a' Gharbh Choire

Cnoc Leathado na Sgorramachd

Beinn nan Oighreagan

Cnoc Muidh a' Bhlair

Meall a' Bhureaich

Carn Cas nan Gabhar

Bad a' Bhathaich

Sithean a' Choin Bhain

Beinn Tharsuinn

Druim na Gaoithe

Carn Sgorraichte

An Claigionn

Creag Braighe m t-Sratha

Doire Leathann

Cnoc a' Mhadaidh

Cnoc an t Sithein Mor

Meall nam Bo

Carn Beag

Leathad Riabhach

Cnoc Strathy

Am Mam

Meall Beag

Meall Mor

58 Cnoc Liath Mad

Meall an Tuirc

An Corran

Cnoc Liath-na h-Acain

Cnoc a' Ghille Bhronaich

57

Beinn na Dlollaide

Caishlan

Cnoc Tyrish

Almess

56

Cnoc nan Each

54

Meall a' Ghuail

Cioch Mhor

53

55 Cnoc a' Phuic

DINGWALL

Ardroy Sand

Almess Bay

Mountgerald

Tulloch Hill

Heights

Bogbrae

Cnoc Vabin

Black Hill

Ardullie

Glen of Foulis

Foulis Castle

Culnakraith

Strathgarve

Teachdit

Balnagrochan

Swordale Hill

Cnoc nan Gamhainn

Achnahaird

Achnacloich

Achnadunie

Culcairn

Monaltrie

Balnabruaich

White Hill

Obsdale

Market Stance

Tulloch

Castlecraddon

Springfield

Easter Brae

Wester Brae

Drumalvie

Kinbeachie Wood

Kinbeachie

Kinbeachie Loch

Easter Caiid

Tullichrigan

Alness Point

Toberchurn

Balnabruaich

Tullochcurran

Tullochcurran Wood

Loch Morie

Loch Glass

Loch Meaoch

Allt Graad

Allt Graad Forest

Allt Graad Lodge

Glen Glass Lodge

Culrain

Kinloch

Tighnacreive

Balnard

Achnagoul

Drum nan Damh

Cnoc na Greine

Glac Thuradain

Rhidorroch

Rhidorroch Lodge

Rhidorroch Forest

Rhidorroch Cottage

Rhidorroch Burn

Allt Graad Burn

Allt Mor

Allt Mor Lodge

Allt Mor Forest

Allt Mor Cottage

Allt Mor Burn

Allt Mor Bridge

Allt Mor Forest Cottage

Allt Mor Forest Lodge

Allt Mor Forest Bridge

Allt Mor Forest Burn

W. Lon. 4° 13'
4° 12'
4° 11'
4° 10'
4° 9'
4° 8'
4° 7'
4° 6'
4° 5'
4° 4'
4° 3'
4° 2'
4° 1'
4° 0'
3° 59'
3° 58'
3° 57'
3° 56'
3° 55'
3° 54'
59
60
61
62
63
64
CROMARTYSHIRE Det. No 1
CROMARTYSHIRE Det. No 2
CROMARTYSHIRE (Det. No 9)
NIGG BAY
CROMARTY BAY
Udale Bay
Edderton Sands
Scotsburn Wood
Kilmuir Easter
Kilmuir Wester
Tain
Fearn
Nigg
Cromarty
Invergordon
Delny
Kilmuir
Meikle Ferry
Dornoch Links
Meikle Ferry Sands
Mussel Scalps
Tarbagga Scalps
Ardjachie
Ardjachie Point
Ardjachie Bay
Ardjachie Rocks
Ardjachie Scalps
Ardjachie Sands
Ardjachie Stone
Ardjachie Stone Bay
Ardjachie Stone Point
Ardjachie Stone Rocks
Ardjachie Stone Scalps
Ardjachie Stone Sands
Ardjachie Stone Stone
Ardjachie Stone Stone Bay
Ardjachie Stone Stone Point
Ardjachie Stone Stone Rocks
Ardjachie Stone Stone Scalps
Ardjachie Stone Stone Sands
Ardjachie Stone Stone Stone
Ardjachie Stone Stone Stone Bay
Ardjachie Stone Stone Stone Point
Ardjachie Stone Stone Stone Rocks
Ardjachie Stone Stone Stone Scalps
Ardjachie Stone Stone Stone Sands
Ardjachie Stone Stone Stone Stone
Ardjachie Stone Stone Stone Stone Bay
Ardjachie Stone Stone Stone Stone Point
Ardjachie Stone Stone Stone Stone Rocks
Ardjachie Stone Stone Stone Stone Scalps
Ardjachie Stone Stone Stone Stone Sands
Ardjachie Stone Stone Stone Stone Stone
Ardjachie Stone Stone Stone Stone Stone Bay
Ardjachie Stone Stone Stone Stone Stone Point
Ardjachie Stone Stone Stone Stone Stone Rocks
Ardjachie Stone Stone Stone Stone Stone Scalps
Ardjachie Stone Stone Stone Stone Stone Sands
Ardjachie Stone Stone Stone Stone Stone Stone
Ardjachie Stone Stone Stone Stone Stone Stone Bay
Ardjachie Stone Stone Stone Stone Stone Stone Point
Ardjachie Stone Stone Stone Stone Stone Stone Rocks
Ardjachie Stone Stone Stone Stone Stone Stone Scalps
Ardjachie Stone Stone Stone Stone Stone Stone Sands
Ardjachie Stone Stone Stone Stone Stone Stone Stone
Ardjachie Stone Stone Stone Stone Stone Stone Stone Bay
Ardjachie Stone Stone Stone Stone Stone Stone Stone Point
Ardjachie Stone Stone Stone Stone Stone Stone Stone Rocks
Ardjachie Stone Stone Stone Stone Stone Stone Stone Scalps
Ardjachie Stone Stone Stone Stone Stone Stone Stone Sands
Ardjachie Stone Stone Stone Stone Stone Stone Stone Stone
Ardjachie Stone Stone Stone Stone Stone Stone Stone Stone Bay
Ardjachie Stone Stone Stone Stone Stone Stone Stone Stone Point
Ardjachie Stone Stone Stone Stone Stone Stone Stone Stone Rocks
Ardjachie Stone Stone Stone Stone Stone Stone Stone Stone Scalps
Ardjachie Stone Stone Stone Stone Stone Stone Stone Stone Sands
Ardjachie Stone Stone Stone Stone Stone Stone Stone Stone Stone
Ardjachie Stone Stone Stone Stone Stone Stone Stone Stone Stone Bay
Ardjachie Stone Stone Stone Stone Stone Stone Stone Stone Stone Point
Ardjachie Stone Stone Stone Stone Stone Stone Stone Stone Stone Rocks
Ardjachie Stone Stone Stone Stone Stone Stone Stone Stone Stone Scalps
Ardjachie Stone Stone Stone Stone Stone Stone Stone Stone Stone Sands
Ardjachie Stone Stone Stone Stone Stone Stone Stone Stone Stone Stone
Ardjachie Stone Stone Stone Stone Stone Stone Stone Stone Stone Stone Bay
Ardjachie Stone Stone Stone Stone Stone Stone Stone Stone Stone Stone Point
Ardjachie Stone Stone Stone Stone Stone Stone Stone Stone Stone Stone Rocks
Ardjachie Stone Stone Stone Stone Stone Stone Stone Stone Stone Stone Scalps
Ardjachie Stone Stone Stone Stone Stone Stone Stone Stone Stone Stone Sands
Ardjachie Stone Stone Stone Stone Stone Stone Stone Stone Stone Stone Stone
Ardjachie Stone Stone Stone Stone Stone Stone Stone Stone Stone Stone Stone Bay
Ardjachie Stone Stone Stone Stone Stone Stone Stone Stone Stone Stone Stone Point
Ardjachie Stone Stone Stone Stone Stone Stone Stone Stone Stone Stone Stone Rocks
Ardjachie Stone Stone Stone Stone Stone Stone Stone Stone Stone Stone Stone Scalps
Ardjachie Stone Stone Stone Stone Stone Stone Stone Stone Stone Stone Stone Sands
Ardjachie Stone Stone Stone Stone Stone Stone Stone Stone Stone Stone Stone Stone
Ardjachie Stone Stone Stone Stone Stone Stone Stone Stone Stone Stone Stone Stone Bay
Ardjachie Stone Stone Stone Stone Stone Stone Stone Stone Stone Stone Stone Stone Point
Ardjachie Stone Stone Stone Stone Stone Stone Stone Stone Stone Stone Stone Stone Rocks
Ardjachie Stone Stone Stone Stone Stone Stone Stone Stone Stone Stone Stone Stone Scalps
Ardjachie Stone Stone Stone Stone Stone Stone Stone Stone Stone Stone Stone Stone Sands
Ardjachie Stone Stone Stone Stone Stone Stone Stone Stone Stone Stone Stone Stone Stone
Ardjachie Stone Stone Stone Stone Stone Stone Stone Stone Stone Stone Stone Stone Stone Bay
Ardjachie Stone Stone Stone Stone Stone Stone Stone Stone Stone Stone Stone Stone Stone Point
Ardjachie Stone Stone Stone Stone Stone Stone Stone Stone Stone Stone Stone Stone Stone Rocks
Ardjachie Stone Stone Stone Stone Stone Stone Stone Stone Stone Stone Stone Stone Stone Scalps
Ardjachie Stone Stone Stone Stone Stone Stone Stone Stone Stone Stone Stone Stone Stone Sands
Ardjachie Stone Stone Stone Stone Stone Stone Stone Stone Stone Stone Stone Stone Stone Stone
Ardjachie Stone Stone Stone Stone Stone Stone Stone Stone Stone Stone Stone Stone Stone Stone Bay
Ardjachie Stone Stone Stone Stone Stone Stone Stone Stone Stone Stone Stone Stone Stone Stone Point
Ardjachie Stone Stone Stone Stone Stone Stone Stone Stone Stone Stone Stone Stone Stone Stone Rocks
Ardjachie Stone Stone Stone Stone Stone Stone Stone Stone Stone Stone Stone Stone Stone Stone Scalps
Ardjachie Stone Stone Stone Stone Stone Stone Stone Stone Stone Stone Stone Stone Stone Stone Sands
Ardjachie Stone Stone Stone Stone Stone Stone Stone Stone Stone Stone Stone Stone Stone Stone Stone
Ardjachie Stone Stone Stone Stone Stone Stone Stone Stone Stone Stone Stone Stone Stone Stone Stone Bay
Ardjachie Stone Stone Stone Stone Stone Stone Stone Stone Stone Stone Stone Stone Stone Stone Stone Point
Ardjachie Stone Stone Stone Stone Stone Stone Stone Stone Stone Stone Stone Stone Stone Stone Stone Rocks
Ardjachie Stone Stone Stone Stone Stone Stone Stone Stone Stone Stone Stone Stone Stone Stone Stone Scalps
Ardjachie Stone Stone Stone Stone Stone Stone Stone Stone Stone Stone Stone Stone Stone Stone Stone Sands
Ardjachie Stone Stone Stone Stone Stone Stone Stone Stone Stone Stone Stone Stone Stone Stone Stone Stone
Ardjachie Stone Stone Stone Stone Stone Stone Stone Stone Stone Stone Stone Stone Stone Stone Stone Stone Bay
Ardjachie Stone Stone Stone Stone Stone Stone Stone Stone Stone Stone Stone Stone Stone Stone Stone Stone Point
Ardjachie Stone Stone Stone Stone Stone Stone Stone Stone Stone Stone Stone Stone Stone Stone Stone Stone Rocks
Ardjachie Stone Stone Stone Stone Stone Stone Stone Stone Stone Stone Stone Stone Stone Stone Stone Stone Scalps
Ardjachie Stone Stone Stone Stone Stone Stone Stone Stone Stone Stone Stone Stone Stone Stone Stone Stone Sands
Ardjachie Stone Stone Stone Stone Stone Stone Stone Stone Stone Stone Stone Stone Stone Stone Stone Stone Stone
Ardjachie Stone Stone Stone Stone Stone Stone Stone Stone Stone Stone Stone Stone Stone Stone Stone Stone Stone Bay
Ardjachie Stone Stone Stone Stone Stone Stone Stone Stone Stone Stone Stone Stone Stone Stone Stone Stone Stone Point
Ardjachie Stone Stone Stone Stone Stone Stone Stone Stone Stone Stone Stone Stone Stone Stone Stone Stone Stone Rocks
Ardjachie Stone Stone Stone Stone Stone Stone Stone Stone Stone Stone Stone Stone Stone Stone Stone Stone Stone Scalps
Ardjachie Stone Stone Stone Stone Stone Stone Stone Stone Stone Stone Stone Stone Stone Stone Stone Stone Stone Sands
Ardjachie Stone Stone Stone Stone Stone Stone Stone Stone Stone Stone Stone Stone Stone Stone Stone Stone Stone Stone
Ardjachie Stone Stone Stone Stone Stone Stone Stone Stone Stone Stone Stone Stone Stone Stone Stone Stone Stone Stone Bay
Ardjachie Stone Stone Stone Stone Stone Stone Stone Stone Stone Stone Stone Stone Stone Stone Stone Stone Stone Stone Point
Ardjachie Stone Stone Stone Stone Stone Stone Stone Stone Stone Stone Stone Stone Stone Stone Stone Stone Stone Stone Rocks
Ardjachie Stone Stone Stone Stone Stone Stone Stone Stone Stone Stone Stone Stone Stone Stone Stone Stone Stone Stone Scalps
Ardjachie Stone Stone Stone Stone Stone Stone Stone Stone Stone Stone Stone Stone Stone Stone Stone Stone Stone Stone Sands
Ardjachie Stone Stone Stone Stone Stone Stone Stone Stone Stone Stone Stone Stone Stone Stone Stone Stone Stone Stone Stone
Ardjachie Stone Stone Stone Stone Stone Stone Stone Stone Stone Stone Stone Stone Stone Stone Stone Stone Stone Stone Stone Bay
Ardjachie Stone Stone Stone Stone Stone Stone Stone Stone Stone Stone Stone Stone Stone Stone Stone Stone Stone Stone Stone Point
Ardjachie Stone Stone Stone Stone Stone Stone Stone Stone Stone Stone Stone Stone Stone Stone Stone Stone Stone Stone Stone Rocks
Ardjachie Stone Stone Stone Stone Stone Stone Stone Stone Stone Stone Stone Stone Stone Stone Stone Stone Stone Stone Stone Scalps
Ardjachie Stone Stone Stone Stone Stone Stone Stone Stone Stone Stone Stone Stone Stone Stone Stone Stone Stone Stone Stone Sands
Ardjachie Stone
Ardjachie Stone Bay
Ardjachie Stone Point
Ardjachie Stone Rocks
Ardjachie Stone Scalps
Ardjachie Stone Sands
Ardjachie Stone
Ardjachie Stone Bay
Ardjachie Stone Point
Ardjachie Stone Rocks
Ardjachie Stone Scalps
Ardjachie Stone Sands
Ardjachie Stone
Ardjachie Stone Bay
Ardjachie Stone Point
Ardjachie Stone Rocks
Ardjachie Stone Scalps
Ardjachie Stone Sands
Ardjachie Stone
Ardjachie Stone Bay
Ardjachie Stone Point
Ardjachie Stone Rocks
Ardjachie Stone Scalps
Ardjachie Stone Sands
Ardjachie Stone
Ardjachie Stone Bay
Ardjachie Stone Point
Ardjachie Stone Rocks
Ardjachie Stone Scalps
Ardjachie Stone Sands
Ardjachie Stone
Ardjachie Stone Bay
Ardjachie Stone Point
Ardjachie Stone Rocks
Ardjachie Stone Scalps
Ardjachie Stone Sands
Ardjachie Stone
Ardjachie Stone Bay
Ardjachie Stone Point
Ardjachie Stone Rocks
Ardjachie Stone Scalps
Ardjachie Stone Sands
Ardjachie Stone
Ardjachie Stone Bay
Ardjachie Stone Point
Ardjachie Stone Rocks
Ardjachie Stone Scalps
Ardjachie Stone Sands
Ardjachie Stone
Ardjachie Stone Bay
Ardjachie Stone Point
Ardjachie Stone Rocks
Ardjachie Stone Scalps
Ardjachie Stone Sands
Ardjachie Stone
Ardjachie Stone Bay
Ardjachie Stone Point
Ardjachie Stone Rocks
Ardjachie Stone Scalps
Ardjachie Stone Sands
Ardjachie Stone
Ardjachie Stone Bay
Ardjachie Stone Point
Ardjachie Stone Rocks
Ardjachie Stone Scalps
Ardjachie Stone Sands
Ardjachie Stone
Ardjachie Stone Bay
Ardjachie Stone Point
Ardjachie Stone Rocks
Ardjachie Stone Scalps
Ardjachie Stone Sands
Ardjachie Stone
Ardjachie Stone Bay
Ardjachie Stone Point
Ardjachie Stone Rocks
Ardjachie Stone Scalps
Ardjachie Stone Sands
Ardjachie Stone
Ardjachie Stone Bay
Ardjachie Stone Point
Ardjachie Stone Rocks
Ardjachie Stone Scalps
Ardjachie Stone Sands
Ardjachie Stone
Ardjachie Stone Bay
Ardjachie Stone Point
Ardjachie Stone Rocks
Ardjachie Stone Scalps
Ardjachie Stone Sands
Ardjachie Stone
Ardjachie Stone Bay
Ardjachie Stone Point
Ardjachie Stone Rocks
Ardjachie Stone Scalps
Ardjachie Stone Sands
Ardjachie Stone
Ardjachie Stone Bay
Ardjachie Stone Point
Ardjachie Stone Rocks
Ardjachie Stone Scalps
Ardjachie Stone Sands
Ardjachie Stone
Ardjachie Stone Bay
Ardjachie Stone Point
Ardjachie Stone Rocks
Ardjachie Stone Scalps
Ardjachie Stone Sands
Ardjachie Stone
Ardjachie Stone Bay
Ardjachie Stone Point
Ardjachie Stone Rocks
Ardjachie Stone Scalps
Ardjachie Stone Sands
Ardjachie Stone Stone Stone Stone Stone Stone Stone Stone Stone Stone Stone Stone Stone Stone

INDEX.

Land scheduled as suitable for extension of existing Crofter Holdings

Land scheduled as suitable for new Crofter Holdings.

Index to the Six Inch Maps in this Sheet

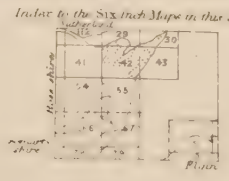

Engraved at the ORDNANCE SURVEY OFFICE *Southampton, under the direction of Captain Burke R.E.*
The Outline by W. Newman, the Writing by A. Dalziel, the Ornament by H. Baker.
Published by Colonel A.C. Cooke C.B. R.E. Director General. *September 1878.*

Wyman & Sons, Lth, Lith. 7060.3.95.

INDEX.

Existing Crofter Holdings.

Land scheduled as suitable for extension of existing Crofter Holdings

Land scheduled as suitable for new Crofter Holdings.

from an Electrotype taken in 1884.

Key to the adjoining Sheets of the One Inch Map

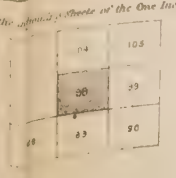

Scale of One Inch to a Statute Mile

Printed from an Electrotype upon whirl. Contour lines have been Engraved at vertical interva

SCARI SHEET 98

(90)

98

97

96

95

HUSINISH POINT

TARANSAY
Part of Harris Pt.
Inverness-shire

F o r e s t o f H a r r i s

N O R T H H A R R I S

S O U N D O F T A R A N S A Y

W E S T L O C H T A R B E R T

Engraved at the ORDNANCE SURVEY OFFICE Southampton under the direction of Captain E.W. Ormsby, R.E.
The Outline by W. Dybas the Writing by J. Darling the Ornament by F. Raven.
Published by Colonel R.H. Sotheard, R.E. Director General September 1894

Wyman & Sons, Lte Lith. 7060.

SKYE
LOCH
PAIRC
RESORT
90
91
92
99
100
Eilean Shithford
Sithean an Airgid
Beinn a Mhic
Beinn Mhor
Beinnan Mor
Mullach Vigadale
Mullach an Langa
Tom Rusk
Tom Vigadale
Mo Vigadale
Creag Chaise
Creagan Glas
Tomhavaal
Gormul
Maaruig
Clett an Ruisg
Straiavaal
Toddun
Mulla
Trollamul
Torasclett
Gruaidhean
Gillaval
Tarsaval
Sron Carsaclett
Monun
Skeau Iosal
Skeau Ard
Sron an Toister
Langaclett
Meavaig
Loch nan Eilean
Loch Dunvegan
Loch Bracadale
Loch Harport
Loch Snizort
Loch Greshornish
Loch Eynort
Loch Beag
Loch Scavaig
Loch Coruisk
Loch Slapin
Loch Eishort
Loch Ainort
Loch Sligachan
Loch Portree
Loch Staffin
Loch Leathan
Loch Mharahain
Loch Fada
Loch Ghrunnda
Loch Vatten
Loch Bhrollum
Loch Scalpay
Loch Claidh
Loch Tarbert
Loch Trollamarig
Loch Mor
Loch Vaich
Loch Vic Ean
Loch Dubh
Loch Caol
Loch Ghuirmidh
Loch Fiadhain
Loch Cill na Beanntaig
Loch Braigh na h Imrich
Loch Staoir
Loch Ainort
Loch Sligachan
Loch Portree
Loch Staffin
Loch Leathan
Loch Mharahain
Loch Fada
Loch Ghrunnda
Loch Vatten
Loch Bhrollum
Loch Scalpay
Loch Claidh
Loch Tarbert
Loch Trollamarig
Loch Mor
Loch Vaich
Loch Vic Ean
Loch Dubh
Loch Caol
Loch Ghuirmidh
Loch Fiadhain
Loch Cill na Beanntaig
Loch Braigh na h Imrich
Loch Staoir
Sound of Scalpay
Sound of Raasay
Sound of Sleat
Sound of Soay
Sound of Vatersay
Sound of Harris
Sound of Shiant
Sound of Pabbay
Sound of Mingulay
Sound of Barra
Sound of Eriskay
Sound of Canna
Sound of Rum
Sound of Muck
Sound of Eigg
Sound of Arisaig
Sound of Mull
Sound of Jura
Sound of Islay
Sound of Gigha
Sound of Kerrera
Sound of Luing
Sound of Seil
Sound of Shuna
Sound of Lismore

D ISLANDS, 1892.)

TARBERT — SHEET 99

94
95
96

CABAG
OR
KEBOCK HEAD

INDEX.

Existing Crofter Holdings.

Land scheduled as suitable for extension of existing Crofter Holdings

Land scheduled as suitable for new Crofter Holdings.

Eileanan Mòra or Eileanan Sementa or Shiant Islands

(Part of Lochs Parish, Ross-shire)

Index of the Six Inch Maps of this Sheet

Harris

at the ORDNANCE SURVEY OFFICE Southampton, under the direction of Captain E.W. Orewell, R.E.
by W. Newnam, the Writing by J. Grandison, the Water by J.C. Peake.
Colonel R.H. Sandford, R.E. Director General. December 1884

N.B. The representation on this map of a Road, Track, or Footpath, is no evidence of the existence of a right of way.

Wyman & Sons, Ltd., Lith, 7060.

INDEX.

Existing Crofter Holdings.

Land scheduled as suitable for new Crofter Holdings.

Land scheduled as suitable for extension of existing Crofter Holdings

ROYAL COMMISSION (HIGHLANDS

RHU COIGACH

E N A R D B A Y

R h u M o r e

Summer Isles

Badentarbet

Badluchrach

Priest Island

Tanera More

Tanera Beg

Isle Ristol

Meall an Fheadain

Meall Leathad ant Sithein

Loch Owskeich

Druim Bad a' Ghaill

Achiltibuie

Baden Bay

Polglass

Ant-Sail

Beinn nan Caorach

Ben More Coigach

Horse Sound

House Island

Isle Martin

Loch Kanaird

Cailleach Head

Cnoc Sgorang

Annat Bay

Fair Mhor

Beinn Ghobhlach

Cnoc a' Bhaid rallaich

Druim na Gaibhre

Badrallach

L I T T L E L O C H B R O O M

G R U I N A R D B A Y

65 Gruinard An Eilid 345 Island Part of Lochbroom Pb.

66

67

68

69

70

73

74

Printed from an Electrotype taken in 1882.

Nos. of the adjoining Sheets of the One Inch Map.

Scale of One Inch to a Statute Mile

ULLAPOOL SHEET 101

CANISP

SUILVEN

CEANN DORCHA

Cùl Mòr

Cùl Beag

Meall Mor

Beinn Eilideach 1830

Meall Coir an Lochain 1892

Meall a' Bhuiridh 1798

Meall a' Chaorainn 1491

Meall na Sithinn

Meall Odhar

Meall a' Bhuirich Rapaig

Meall an Fhuarain 1895

Meall na Moch-eirigh

Meall Cruinidhe

Meall Dearg Mor

Beinn nan Caimhseag

Breabag 2044 Tarsuinn

Cnoc 920 Breac

Cnoc an t Sasunnaich 1258

Cnoc na Sroine 1306

Cnoc na Glas Choille 1006

Cnoc nan Imirean

Cnoc an Daimh

Creag na Feola 824

Creag nah-Iolaire

Beinn Deiraig

Beinn Dhomhuill

Beinn Dearg Mor

Beinn Dhubh

Beinn Tharsuinn

Carn Dubh

Sgurr Mor

Sgurr Breac

Sgurr Dubh

Sgurr Mor

Sgurr Sgeireach

Sgurr Dubh Beag

Sgurr Dubh Mor

Sgurr Mor

Sgurr na Feola

Sgurr na Ruaidhe

Sgurr Ruadh

Sgurr Ruadh

Sgurr Ruadh

INDEX.

Existing Crofter Holdings.

Land scheduled as suitable for new Crofter Holdings.

Land scheduled as suitable for extension of existing Crofter Holdings

Land scheduled as suitable for moderately sized Farms

ROYAL COMMISSION (HIGHLA

Carn nan Conbhairean

Dubh Loch Beag

2345 Eagle Rocks
Meall an Aonaich

Loch Sgiol an Ruathair

Sgonnan Mòr
2028

Meall a' Bhràghaid

Loch Coire nan Meirlhe

Meall a' Bhuiridh
1380

Kinlochhourn

Benmore Lodge

Loch Meall a' Bhuiridh

An Stùchd
1195

Cnoc a' Chaoruinn
604

536

Loch Eadar

Salachy

338

Loch Eadar

802

Loch Cragaig

Cragaig

Meall an Lochain

Allt Coire an Ruathair

Lochan a' Bhealaich

810

Coire a' Bhealaich

593

386

Tighna-bàb-riabhaich

77

Allt Coire an Ruith Aonoich

Allt Tarsuinn

Cnoc na Bithe
1006

Loch na Bithe

Loch Beul a' Leathaid

Loch Creag Eadaraich

Cnoc an t-Sàic

79

Craggan

Drumnadrochit

K I L M U L L I E

Mullach a' Chadha Bhuidhe
3647

Corriemulzie

Corriemulzie Lodge

Cnoc na Ruppat

Allt Sgiath nam Spardan

Allt an Loin Bhuidh

764

Allt Coire an Lochain

Allt Coire an Duibhshith

Allt Dubhaidh

Allt Dubhaidh Beag

Loch na Claise Moire

774

Fionn Bheinn Mhòr
1084

Loch a' Bhraichain

Allt Coire Dubhaidh

Allt Bad an Dromadail

Allt a' Chaorainn

Carn Beag
808

644

Allt an Tuir

Lochan Imbeir

Invercassley

Sròn na Croiche
701

Tighachnanluinn

Tuirin

Allt Cnoc an Daimh

Allt Tarsuinn

Allt Cnoc an Daimh

Allt na Faiche

Allt Driochaidh Mòir

Allt Driochaidh Beag

Allt Coire Dubhaidh

Allt Coire Dubhaidh Beag

Allt Coire Dubhaidh Mòr

DS AND ISLANDS, 1892.)

LAIRG — SHEET 102

Sithean Mòra Mòr

Leathad na Cloiche Mòire

Drum na h Uamha

Shinness Ho.

Shinness

Cnoc a' Bhreac-leathaid

Dalmichy

Cnoc a' Chatha

Cnoc a' Choire Fhliche

Cnoc Riannach

Cnoc na h Iolaire

Meall a' Ghrùididh

Creag nam Fiadh Bheag

Meallan Liath Mòr

Blàr nan Suil Gorma

Cnoc Achadh na Teanga

Creag a' Bhocain

Sithean Achadh nan Eun

Cnoc an Achaidh Mhòir

Cnoc Tòrr an Leamhain

Meall Mòr

Beinn Dònuill

Meall Moraig

Stron na Iarnachan

Cnoc Eadarainn

Cnoc a' Chàit

Lamentation

Grian-bhad

Càrn Mòr

Sithean an Badnain

Drum Baile Fadhrach

Achagillhouse

Wellgreen

Cornhill

Badbeithe

Breacwell

Badgaineach

Badnacuaich

Achaidh

Lochan na Cuaiche

Loch a' Ghobhair

Loch Leiagem

Clash na prontenac

Meall Ilamn

Creagan Glas

Lochan na Sàrabhaidhe

Lochan a' Ghlaidh

Lochan na Cuaiche

Cnoc Bleac

Moine Bhuidhe

Drochaid an Fheidh

Claisblandhe

Drumandhe

Bagtachuil

Claisnatuire

Clais na sinneag

Sàrabhaidh

Badnabay

Badbeithe

Ardachd

Creag a' Bhocain

Lochan na Cuaiche

Lochan a' Ghlaidh

Lochan Bàrabhaidh

Lochan Bàrabhaidh

Lochan Bàrabh

CLYNE
DORNOCH
GOLSPIE
DORNOCH
33
34
35
36
30
31
32
28
29
27
26
25
24
Meall Meadhonach 686
Cnoc Meadhoguach
Cnoc a' Chrubaich 1382
Cnoc na Dalach Brice
Meall na h-Aimaite 783
Cnoc Coir' an Oir 864
Cnoc Raon na Gainne 876
Cnoc Cille Pheadair 767
Ceann an Tuir
Beinn Smeòral 1592
Cnoc a' Ghrianan
Cnoc Leamhnachd 961
Cnoc a' Garbh-Leathad 925
Cnoc an Liath-bhaid 937
Cnoc Dail a' Bhathaidh 498
Creag Dail na Feusaig
Cnoc a' Bhiarain Duibh
Cnoc na Sguaibe
Creag Ghruamach 978
Cnoc na Fardaich
Cnoc na h-Airidh-sleibh
Cnoc Ard an Tionail 876
Kilbrare Hill 1063
Meall Cuairte
Beinn a' Choirn 1706
Meall Coire an Uisgeachaidh
Cagar Feosaig
Meall Clais nan Each
Creag Dail na Meine 970
Leathad a' Chaoruinn
Meall a' Chaoruinn 1048
Meall Ainneidh
Leathad na Cloiche
Meall nan Eun
Beinn an Tairbh
Cnoc Oghar
Creag Bhreac
Rogart
Cnoc Bad a' Chrasgaidh
Beinn Lundie 1464
Creag a' Ghlinne
Duurobin Wood
Golspie
Ballblair Wood
Dukes Wood
Harriet's Plantation
Embo
Embo Moor
Black Hill
Clashmore Wood
Achary Moor
Beinn Bhreac 702
Leathad Sùileach
Leathad nan Uan
Creag Asdale
Creag Liath 930
Cnoc na Feadaige
Clais na Cuinneig
Meall Mor
Creag Dail na Meine
Cnoc Ard an Tionail
Cnoc na Gamha
Cnoc Bad a' Chrasgaidh
Cnoc Tuir Seasach
Meall Odhar
Loch a' Choire
Loch Buidhe
Loch Fleet
Pictish Tower
Kilbrare Burn
Allt Coire na Moine
Allt Creag a' Ghlinne
Allt Coire Cnoc na Gamha
Allt Sgeireach
Allt Coire Beinn Lundie
Allt Sgeireach Burn
Allt Cnoc Tuir Seasach
Allt Coire nan Con
Allt Coire Cnoc na Gamha
Allt Creag a' Ghlinne
Allt Coire na Moine
Allt Sgeireach Burn
Allt Cnoc Tuir Seasach
Allt Coire nan Con
Allt Coire Beinn Lundie
Allt Sgeireach

Eldrable Hill
Creag Bun Ulidh
Beinn na Mealich
Beinn Dobhrain
Creag Mhor
Druim Dearg
Creag a' Mheasgain
Culgower Hill
Creag a' Chrionaich
Cnoc na h-Iolaire
Creagan Mor
Ascna Creine
Brueval
Clynemilton East
Clynekirkton
Glastochan
Distillery
Clyneleish
East Brora Muir
Brora
Inverbrora
Rifle Ranges
Kilphedir
Church
School
Station
42
40
41
45
44
43
39
38
37
H
T
O
L
Creag Loisgte
Creag a' Bhocain
Creag a' Bhastaich
Beinn na h-Uruachd
Marvel
Creag Bun Ulidh
Carnbaggie
Helmsdale
Castle
Golspie
Dunrobin Castle
Kintradwell
Auchinreadie
Greenhill
Glastochan
Loth
Brora
Lothbeg
Creagan Mor
Ballinreach
Brueval
Kintradwell
Clynemilton East
Auchinreadie
Clynekirkton
Church
Distillery
School
Clyneleish
East Brora Muir
Brora
Station
Inverbrora
Rifle Ranges
Kilphedir
Church
Station
SUTHERLAND'S HALLMARK
DUKE OF
Ratlha na Cuwalhe
Creag Loisgte
Carnbaggie
Helmsdale
Castle
Golspie
Dunrobin Castle
Marvel
Creag Bun Ulidh
Beinn na h-Uruachd
Beinn Dobhrain
Creag Mhor
Druim Dearg
Creag a' Bhocain
Creag a' Bhastaich
Creag a' Mheasgain
Culgower Hill
Creag a' Chrionaich
Cnoc na h-Iolaire
Creagan Mor
Ascna Creine
Brueval
Ballinreach
Kintradwell
Clynemilton East
Auchinreadie
Clynekirkton
Glastochan
Distillery
Clyneleish
East Brora Muir
Brora
Inverbrora
Rifle Ranges
Kilphedir
Church
Station
Lothbeg
Brackaig

WIS

W Lon 7° 31 7° 30' 7° 29' 7° 28' 7° 27' 7° 26' 7° 25' 7° 24' 7° 23' 7° 22' 7° 21' 7° 20' 7° 19' 7° 18' 7° 17' 7° 16' 7° 15' 7° 14' 7° 13' 7° 12' 7° 11'

W Lon 7° 42' 7° 41' 7° 40' 7° 39' 7° 38' 7° 37' 7° 36' 7° 35' 7° 34' 7° 33' 7° 32' 7° 31' W Lon 7° 30'

Lat 58° 19'

58° 18'

58° 17'

58° 16'

Lat 58° 15'

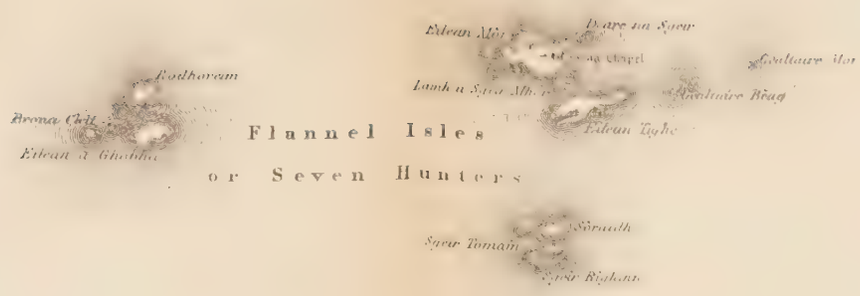

W Lon 7° 42' 7° 41' 7° 40' 7° 39' 7° 38' 7° 37' 7° 36' 7° 35' 7° 34' 7° 33' 7° 32' 7° 31' W Lon 7° 30'

W Lon 7° 30' 7° 29' 7° 28' 7° 27' 7° 26' 7° 25' 7° 24' 7° 23' 7° 22' 7° 21' 7° 20' 7° 19' 7° 18' 7° 17' 7° 16' 7° 15' 7° 14' 7° 13' 7° 12' 7° 11' 7° 10'

Key of the adjoining Sheets of the one Inch Map

Scale of One Inch to a Statute Mile

Printed from an Electrotype upon which Contour lines have been Engraved at vertical intervals of 100 fe

B h

INDEX.

Existing Crofter Holdings

Land scheduled as suitable for extension of existing Crofter Holdings

Land scheduled as suitable for new Crofter Holdings

WEST LOCH ROAG

97

98

99

100

101

U

Sgeir a Chaltain

GOB A CHALLAIN

or

GALLON HEAD

Geodha Fhuibh

Gallan Beag

Geodha Cumha

Stacana Bearidh

Camus Fuhaibhal

Sgeir Sheilabhal

Aird Mhor

Stac Dhomhnuill Chain

or Stac na Beiridh

Eala Sheadha

Geodha nam Bradhlean

Dorum Mor

Foesnabhal

Nisa

Loch Mhor

Tig Chuirdh

Tuimsgeirraidh

Capadal

Eadar Dha Fhaigh

Pabaidh

Thalla Sgeir

Caolas Thaes Sgeir

Thaes Sgeir

Caolas Fhlodaidh

Sgeir Reibridh

Bagh Chlann Nan

Corran Mor

Ruidhe nan Sithean

Bhuaidh a Mhor

Engraved at the ORDNANCE SURVEY OFFICE Southampton under the direction of Lt Col.s J. Cameron, R.E.
The Outline by W. Newman, the Writing by J. Greenhow, the Ornament by J.C. Peaky.
Published by Col.o James, R.E. F.R.S. M.R.I.A. &c. Superintendent July 1858.

Wyman & Sons, Ld, Lith, 7080.4.85.

LEWIS

Aird Mhor Bhragair
Bragair
Loch Breidhbhat
Loch Vraghag
Loch Arnoll
Loch Charlobhaidh or Loch Carloway
Carlobhaidh or Carloway
Detached
103
LOCH ROAG
Eilean Bhearnaraidh or Bernera Island or Great Bernera
Loch Tungabhat
Loch Sunnabhat
Loch Thurabhat
Loch Tana
Loch Trealabhat
Loch nan Falcan
Loch Thuamaster
Loch Athabhat Mhor
Loch Athabhat Beag
Loch Highean Shomhairle
Loch Gallabhat
Loch Ceann Allabhat
Loch Airidh Mhic Phionnlaidh Dhuibh
Loch Airidh Saibh
Loch nan Caorach
Loch Mor a Ghiriunain
Loch Fanaclett
Loch Shannabhat
Loch Mor Connaidh
Airidh Riabhach
Lag nam Buinneag
Loch Grannabhan
Loch an Duna
Loch Fanalair
Loch Thorrad
Loch Almastean
Loch Druim a Ghrianain
Loch Ghleadhalrean
Airidh na Nighinne Baine
Loch Borghasaill
Loch Creag
Loch Thoinagro
Loch na Duine
Loch Fasgro
Loch Charlobhaidh
Loch Carnach
Loch Thuilagabhall
Loch Shuainnagaidil
Loch nan Leac
Loch na Gio
Loch Ruathagleit
Loch Radhaval
Loch Bradabhat
Loch Dubh Druim Thorraig
Loch Lathlabhat
Loch Dubh a Chaoil
Loch Dhaile Bhuga
Loch Ruadhabhat
Loch Grisabhat
Loch Thuamaster
Loch Athabhat Mhor
Loch Highean Shomhairle
Loch Spardubhat
Loch Muthabhat
Loch Chasgro
Loch Breidhbhat
Loch Thulagabhall
Loch Shuainnagaidil
Loch nan Leac
Loch Gallabhat
Loch Ceann Allabhat
Loch a Bhraoich
Loch nam Freac
Loch Airidh Saibh
Loch nan Caorach
Loch na Moineach
Loch Airidh Mhic Phionnlaidh Dhuibh
Loch Guinmheach nam Fuileag
Loch a Gainmhich
Loch nan Steall
Loch Dubh nan Sturradh
Loch nan Stearnag
Loch nan Carnan
Loch Uear
Loch Ghaineamhaich
Loch Gainmhich
Loch Mor a Ghiriunain
Loch Fiaclabhat
Loch Thorrad
Loch Almastean
Loch Druim a Ghrianain
Loch Shannabhat
Loch Mor Connaidh
Airidh Riabhach
Lag nam Buinneag
Loch Airidh Saibh
Loch nan Caorach
Loch Airidh Mhic Phionnlaidh Dhuibh
Loch Guinmheach nam Fuileag
Loch Ceann Allabhat
Loch a Bhraoich
Loch nam Freac
Airidhean a Bhaothaich
Loch Uear
Loch a Gainmhich
Loch nan Steall
Loch Dubh nan Sturradh
Loch nan Stearnag
Loch nan Carnan
Loch Breidhbhat
Loch Muthabhat
Loch Chasgro
Loch Spardubhat
Loch Thuamaster
Loch Athabhat Mhor
Loch Athabhat Beag
Loch Highean Shomhairle
Loch Gallabhat
Loch Ceann Allabhat
Loch Airidh Mhic Phionnlaidh Dhuibh
Loch Guinmheach nam Fuileag
Loch Airidh Saibh
Loch nan Caorach
Loch Mor a Ghiriunain
Loch Fiaclabhat
Loch Thorrad
Loch Almastean
Loch Druim a Ghrianain
Loch Shannabhat
Loch Mor Connaidh
Airidh Riabhach
Lag nam Buinneag
Loch Grannabhan
Loch an Duna
Loch Fanalair
Loch Arnoll
Loch Charlobhaidh or Loch Carloway
Carlobhaidh or Carloway
Detached
103
LOCH ROAG
Eilean Bhearnaraidh or Bernera Island or Great Bernera
Loch Tungabhat
Loch Sunnabhat
Loch Thurabhat
Loch Tana
Loch Trealabhat
Loch nan Falcan

AND ISLANDS, 1892.)

SHEET 105

BROAD BAY

OR

LOCH A TUATH

EYE PENIN

STORNOWAY

Stornoway Harbour

Aird Thunga

Ruadh Reanish or Reanish Point

Tiumpan Head Lighthouse

Eilean Thuilm

Chicken Rock

CEANN NA CIR or CHICKEN HEAD

Garrabost

Crenge Fharaoich

Crofton a Ghebba

Pabaill Uarach

Pabaill Iosarach

Luirbost

Crossbost

Melbost

Sandwick Hill

Little Sandwick

Lochan Dunndabhat

Loch Dubh Sglasagro

Loch Tarabhat

Loch Dubh Gormilldbhat

Loch Dubh Mheraidh

Loch Langabhat

Loch Grianabhat

Loch Pada Caol

Loch Grimisbhat

Loch Steinacleit

Loch Sgolaig

Loch Bacabhat

Loch Tarabhat

Loch Tunabhat

Loch Breasabhat

Loch Bhaltos

Loch Bhrollum

Loch Shiabhat

Loch Tolabhat

Loch Breasclebhat

Loch Bhrollum Mhor

Loch Shiabhat Mhor

Loch Tolabhat Mhor

Loch Breasclebhat Mhor

Loch Bhrollum Beag

Loch Shiabhat Beag

Loch Tolabhat Beag

Loch Breasclebhat Beag

ROYAL COMMISSION (HIGHLAND

INDEX.

Existing Crofter Holdings.

Land scheduled as suitable for extension of existing Crofter Holdings

Land scheduled as suitable for new Crofter Holdings.

Land scheduled as suitable for moderately sized Farms.

W.Lon. 5° 33′ 5° 32′ 5° 31′ 5° 30′ 5° 29′ 5° 28′ 5° 27′ 5° 26′ 5° 25′ 5° 24′ 5° 23′ 5° 22′ 5° 21′ 5° 20′ 5° 19′ 5° 18′ 5° 17′ 5° 16′ 5° 15′ 5° 14′ 5° 13′

N. Lat. 57° 23′ 22′ 21′ 20′ 19′ 18′ 17′ 16′ 15′ 14′ 13′ 12′ 11′ 10′ 9′ 8′

Point of Stoer
Old Man of Stoer
Sithean Mòr 530
Meall Dubh Raffin 503
Raffin
Cnoc Riabhach
Meall Dubh 290
Rainnean a' Chamais
Ballchladdich Bay
Cnoc Poll a' Mhuilt 352
Rudh' a' Mhill Dheirg
Bay of Stoer
Sgeir na Trighad
Bay of Clachtoll
Rudha Leamair
Achmelvich Bay
Pont an Tairbh
Fairaut Mhor
Cnoc na Moine 360
Rudha Rodha
Rudh' a' Bhacain
Soyea Island 46
Kirkaig Point
A' Chleit
Loch an Achuaidh
Culkein
Loch Cul Fraoich
Bay of Culkein
Rudha Fithreachaig
Cnoc na Buaile 268
Sgarbhag
Achnahuaimin
Pictish Tower
Clashnessie Bay
Cnoc Ruigh a' Chairn
Clashnessie
Loch na Claise
Loch an Tuath Bhain
Free Church
Rieunachait
Totaig
Loch a' Mhi Runaich
Lochan Sgeireach
Loch Poll an Droighinn
Stoer Church
Manse
Loch Leathad a' Bhaile Phoghair
Bay of Stoer
Loch Leathad nan Aighean
Clachtoll
Loch an Leathaid Ruaich
Loch na h-Iolaire
Loch na h-Iolaire Bige
Loch na h-Iolaire Mòire
Loch an Ordain
Allt an Fionn Bhaid
Allt an Fionn Bhaid na Bradhan
Rudha nan Gasan
Eilean Chreamd
Sithean nan Eadachan 336
Oldany Island 49
Baile nan Cille
Bagha nam Meanga
Eilean Chreamd
Port a' Ghlinntuain
Oldany
Lochan Fada
Cnoc a' Phollain Bheithe 420
Creag Liath
Loch Dounaig
Strathcroy
Loch Eilemuich
Lochan Fearna
Loch an Druim Bhuidhe
Meall nam Garbh Loch
Garbh Loch Mòr
Loch Poll Dhuibh
Lochan Ruadh
Cnoc Daimh
Creag Clais nan Cruineachd
Loch nan Lion
Meall a' Lochcroucach
Chuna Mòr
Pollan
Loch a' Phollain Dhuibh
Cnoc nan Caorach Beaga 440
Cnoc Bad na Conaire
Creag Dharaich
Riecurn
Strone
Feadan
Achurdamnich
Loch an Ite Mhuir
Torbreck Free Church
Loch nan Eun
Cnoc 386
Braonach
Glenmanus Salach
Badachdarroch
Lochinver
Loch Bad na Gobhlach
Glencanisp Ho.
Rudha nam Bad
Beacon
LOCH INVER
Loch na Doire Daraich
Baile an t-Sratha
Strathan
Badcaul
Loch Feallaig
Loch Leathad an Lochain
Cnoc 345
Loch Druim Shionnsalaich
Loch Veyatie
Loch Urigill
Loch Vanside
Cnoc Dubhar
Loch Lurgainn
Loch Liath
Loch Druim Suardalaig
Loch Bad an Sgalaig
Loch Druim Shionnsalaich
Loch Veyatie
Loch Urigill
Loch Vanside
Cnoc Dubhar
Loch Lurgainn
Loch Liath
Loch Druim Suardalaig
Loch Bad an Sgalaig

Sithean Mòr 530
Meall Dubh Raffin 503
Raffin
Cnoc Riabhach
Meall Dubh 290
Rainnean a' Chamais
Ballchladdich Bay
Cnoc Poll a' Mhuilt 352
Rudh' a' Mhill Dheirg
Bay of Stoer
Sgeir na Trighad
Bay of Clachtoll
Rudha Leamair
Achmelvich Bay
Pont an Tairbh
Fairaut Mhor
Cnoc na Moine 360
Rudha Rodha
Rudh' a' Bhacain
Soyea Island 46
Kirkaig Point
A' Chleit
Loch an Achuaidh
Culkein
Loch Cul Fraoich
Bay of Culkein
Rudha Fithreachaig
Cnoc na Buaile 268
Sgarbhag
Achnahuaimin
Pictish Tower
Clashnessie Bay
Cnoc Ruigh a' Chairn
Clashnessie
Loch na Claise
Loch an Tuath Bhain
Free Church
Rieunachait
Totaig
Loch a' Mhi Runaich
Lochan Sgeireach
Loch Poll an Droighinn
Stoer Church
Manse
Loch Leathad a' Bhaile Phoghair
Bay of Stoer
Loch Leathad nan Aighean
Clachtoll
Loch an Leathaid Ruaich
Loch na h-Iolaire
Loch na h-Iolaire Bige
Loch an Ordain
Allt an Fionn Bhaid
Allt an Fionn Bhaid na Bradhan
Rudha nan Gasan
Eilean Chreamd
Sithean nan Eadachan 336
Oldany Island 49
Baile nan Cille
Bagha nam Meanga
Eilean Chreamd
Port a' Ghlinntuain
Oldany
Lochan Fada
Cnoc a' Phollain Bheithe 420
Creag Liath
Loch Dounaig
Strathcroy
Loch Eilemuich
Lochan Fearna
Loch an Druim Bhuidhe
Meall nam Garbh Loch
Garbh Loch Mòr
Loch Poll Dhuibh
Lochan Ruadh
Cnoc Daimh
Creag Clais nan Cruineachd
Loch nan Lion
Meall a' Lochcroucach
Chuna Mòr
Pollan
Loch a' Phollain Dhuibh
Cnoc nan Caorach Beaga 440
Cnoc Bad na Conaire
Creag Dharaich
Riecurn
Strone
Feadan
Achurdamnich
Loch an Ite Mhuir
Torbreck Free Church
Loch nan Eun
Cnoc 386
Braonach
Glenmanus Salach
Badachdarroch
Lochinver
Loch Bad na Gobhlach
Glencanisp Ho.
Rudha nam Bad
Beacon
LOCH INVER
Loch na Doire Daraich
Baile an t-Sratha
Strathan
Badcaul
Loch Feallaig
Loch Leathad an Lochain
Cnoc 345
Loch Druim Shionnsalaich
Loch Veyatie
Loch Urigill
Loch Vanside
Cnoc Dubhar
Loch Lurgainn
Loch Liath
Loch Druim Suardalaig
Loch Bad an Sgalaig

46 47 48

Area of the Adjoining sheets of the One Inch Map

112	113	114
106	107	108
100	101	102

Printed from an Electrotype taken in 1881

Scale of One Inch to a Statu

AND ISLANDS, 1892.)

LOCHINVER SHEET 107

59

60

61

83

58

57

56

55

54

53

52

51

50

E D D E R I S H Y L I S

L O C H A' C H À I R N B H À I N

L O C H G L E N D H U

S R A T H A N S T A C A

G L E A N N A R D B H A I R

G L E A N N L E I R G

G L E A N N D U B H

G L E N C O U L

Sound of Raasay

Loch Dubh

Creagna Fionndalach 440

Loch nam Breac

Cnoc Mhichie 867

Creag a' Mhuil

Scourie Bay

Creag a' Bhaid Daraich 599

Scourie

Cnoc na Claise Moire 508

Loch a' Bhaid Daraich

Loch a' Mhuirt

Loch Eilean na Creamhbe Moire

Loch Gruil a' Ghuirm Locha

Cnoc a' Chaise 425

Cnoc na Bainneire 412

Badcall

Church

Loch a' Creagain Tuath

Cnoc Thormaid

Lochan a' Chaorainn

Clar Loch Cnoc Thormaid

Loch nan Uidh

Loch Raid nam Mult

Geirgeol

Lochan nam Breac

Badcall Bay

Rudha Geirgeol 252

Eilean Rubhach

Eilean Garbh

Eilean na Bearachd

Eilean na Ranich

Rudh an Dobhrain

Loch a' Chreagain Duraich

Loch na Beiste Beice

Loch na Doire Dubhe

Loch an Obsail

Loch na Gaill

Loch a' Mhadain

Bigh Leathan

Ruth'a' Mhuc Aird

Cnoc Chalbha 553

Bigh Chalbha

Calbha Mor

Calbha Beag

Loch Dhartmore

Dhartmore Bridge

Loch Fucail

Loch na Creige Ruaidhe

Dhartmore

Dhartmore Point

Dhartmore Bay

Loch an Iasgair

Druim na h-Imrich 513

Rudha nam Fias

Eilean Ruaidhridh

Kerrachar

Creag a Phris 186

Lochan Torr an Lochain

Ardvar

Cnoc na Bagh Choille

Loch a' Mhill Aird

Loch Tarbhair

Rivatraid

Allt an Claise

Loch Rapach

Loch Torr an Lochain

Loch nan Clanthaimheran 873

Glenlerraig

Allt Mhathain

Loch na Ba Bruic

Loch a' Bhraighe

Druim Dhonn

Loch Torr nan Cuilthean

Gorm Loch Mor

Loch Odhar

Loch an Leothaid

Loch na Tarraing

Gorm Chnoc 826

Loch na Lomne

Loch Gorm Bhad

Glas Chnoc

Lochan Gaoruinn

Loch a' Bhiorainnain Shalaich

Loch Beannach

Loch an Ruighein

Loch Tarbh nan Tarbhaidh

Loch Gleannan a' Choit

Loch Bad Shuiem

Cnoc a' Bhainne

Lochas ent Lochie Tuirc

Loch Leathad Feannaich

Loch na h-Innse Feannaich

Ruidh an Ilt Iuir

Loch Tarbh nan Uidh na Geadaig

Lochan Mhic Leoid

Loch Baid nam Mulleran

Loch na Garbh Uidhe

Lochan an Iasgaich

Cnoc a' Chlinnein 1081

Cnoc Choin Deirg

Inverchaplan

Cnoc an Leothaid 882

An Leathad

Loch an Leothaid

Mointeach na Dubh Chlaise

Loch Gromi

Loch Baid an Lurg

Creag Liath

Suileag

Loch na Sridh Fraoich

Loch an Mhain Dhuibh

Lochan Buidhe

Loch nan Meadhan Luatha

Loch na Circe

Allt na Clach Airidh

Allt an Tuaghaich

Allt na h-Airbhe

Allt Loch Goire na Greige

Allt Gorsaidh

Allt an Leothaid

Allt na Bruaich Gruaidhe

Allt an Tuirc

Allt Bhreidhidh

Allt a' Bhealaich

Allt na Sroibhich

Allt na Bradhan

Allt Breadach a' Mhullaich

Allt Loch Allt na h-Airbhe

Allt nan Ramh

Allt Coire Bhuic

Allt Coire na Greige

Allt Gleann Mogre

Allt a' Bhealaich

Allt Pall na Dronndhainn

Allt a' Chuilda Mor

Allt Torr an Eilein

Allt nam Bruic

Allt Garbh Dhuirc

Allt Doire Daimh

Allt Doire Gaothaich

Allt Coire Riabhach

Allt Tuath an Leothaid

Allt Loch Goire na Greige

Allt Gorsaidh

Allt Tarsainn

Allt Pall na Dronndhainn

Allt a' Bhealaich

Allt na Glaice Moire

Allt a' Bhealaich

ROYAL COMMISSION (H

SUTHE

Land scheduled as suitable for new Crofter Holdings.

Land scheduled as suitable for moderately sized Farms.

(15)

Proved from an Electrotype taken in 1880.

Nos of the adjoining sheets of the One Inch Map

13 14 15
67 68 69

Scale of O

R L A N D

Beinn Eudainn

Beinn Creagach

Beinn Cleith-bheic

Beinn na Glaschoille

Monadh Sgairneach

Meall Odhar 1405

Meall a' Bhata 1907

Meall na Caillich 1644

Meall an Eòin 3154

Meall an Fhuarain 1598

Meall a' Chnoic 1400

Meall a' Bhrollaich 1755

Meall Coire na Meala

Meall Urair

Cnoc Ruigh nan Copag

Cnoc Leac a' Chille

Cnoc Sgeireach 1780

Cnoc Alasdair 1831

Cnoc Bad na Coille 1567

Cnoc Bad an t-Sithein 1887

Cnoc an Darmh Mòr 1167

Cnoc an Darmh Beag 1968

Cnoc an t-Sabhail

Cnoc Badan Eachainn

Cnoc a' Mhòid 1830

Cnoc a' Chiubhais 1135

Cnoc Dubh

Creag Riabhach 1311

Creag Riabhach na Graidhe 1506

Creag Dhubh 1381

Creag Chraobhach

Creag nah-Iolaire 2278

Creag nah-Iolaire

Beinn Cheir'ail

Sròn Gharbh

Cairn Gruama Mòr 1856

Cairn an Eòin

Cairn an Tonail

Beadaig 887

Aileadh Ach-airidh 1502

Achamor

Am Breac-Leathad 831

Dubhrabh 504

Loch Chaluim

Loch nan Eathachan

Loch Sgeireath

Loch Gaothaich

Loch Buidhe

Loch Bad an Eilein

Loch Eilcanach

Loch Gruama Mor

Loch Mhoich

Loch Glasait

Loch Laoghaich

Loch Coire nam Feurain

Loch Tarbh

Loch Dubh

Loch Ghlas-choille

Loch Nan Uan

Loch Badan-loch

Loch Dabhaich

Loch Gainneamhach 1644

Loch Cheir'Aid

Loch Dubh Cùl na Capuich

Loch na Capuich

Glas-loch Mòr 1760

Glas-loch Beag

Leathad Mhairi'n Leoig

Meall Coire na Meala

Aileadh Ach-airidh

Allt Gleann Leacach

Allt a' Ghlas-loch

Allt a' Chraois

Allt a' Chraoibh Mhòir

Allt a' Chaorainn

Allt a' Chaoruinn

Allt a' Chreagain Diridh

Allt a' Ghlas-loch

Allt a' Mhuilinn

Allt a' Phuirt Mhòir

Allt a' Ghiubhais

Allt a' Chuilinn

Allt a' Chreagain

Allt a' Chaorainn

Allt a' Chaoruinn

Allt a' Chreagain an Diridh

Allt a' Ghlas-loch

Allt a' Mhuilinn

Allt a' Phuirt Mhòir

Allt a' Ghiubhais

Allt a' Chuilinn

Allt a' Chreagain

Allt a' Chaorainn

Allt a' Chaoruinn

Allt a' Chreagain

INDEX.

Land scheduled as suitable for extension of existing Crofter Holdings

Land scheduled as suitable for moderately sized Farms

Land scheduled as suitable for new Crofter Holdings.

ROYAL COMMISSION (HIGHLAN

KILDONAN STRATH OF HELMSDALE

Reduced from an Electrotype taken in 1878.

Nos of the adjoining sheets of the One Inch Map

Scale of One Inch to a Statute Mile

Stetill Hill 919
Loch Léir
Maol Dearg
Wedder Hill 665
Clar Loch
Loch Dubh
Cnoc a'724 Seasaimh
Cnoc nan Gall 902
Loch Fun
Loch Rumsdale
Loch a' Mhuilinn
Loch nan Nighean
Rumsdale
Cnoc Bad a' Channain
Loch Bad a' Channain
Sròn Dubh
Cnoc Airidh a'660 Leathaid
Dubh Lochán
Cnoc nam Bo Riabhach 1194
Cnoc Creamguilh 1174
Ben Alisky 1142
Cnoc Riabhach
Gable Burn
Cnoc Liath
Loch Dubh
Loch Brever
Cnoc Caubh-leathaid 1165
Chalybeate Springs
Glas-choire
Cnoc na Saobhaidhe
Cnoc Bad Cholla 705
Knockfin Heights 1416
Cnoc a'1391 Caineimh
Cnoc a'1040 Luch Mhadadh
Cnoc Gleannain
Orschaige Hill 969
Loch Braigh na h-Aibhne
Cnoc Coirena Fearna 1435
Maiden Pap 1587
Morven 2313
Cnoc na Beiste
Cnoc an Eireannaich 1698
Torr nan Gabhar
Wagmore Rigg
Picts Houses
Sal-voich
Scaraben 2054
Kilfedder Moss 1091
Cnoc a Mheadhoin
Creag nan Gearr
Creag Scalabsdale 1819
Cnoc Salisdale 1581
Blar a Ghille Dhomhnaich 1050
Cnoc Allt na Beithe
Braigh na h-Eaglaise 1387
Cnoc na Saobhaidhe 1206
Cnoc na Maoile 1315
Cnoc Meadhonach 731
Cnoc an Dubh-bhaid 1324
Creag an Or-aridh
Cnoc an Tubhadair 978
Cnoc na Struey 631
Solus Craggie
Caen Hill
Ord of Caithness
Kilbournan Hill 1043
Beinn Dubhain 1365
Ord Point
Langwell Forest
(79) (80) (81) (42) (29) (30) (24)

Printed from an Electrotype taken in 1877

Nos. of the adjoining Sheets of the One-inch Map.

LATHERON — SHEET 110

INDEX.

Land scheduled as suitable for extension of existing Crofter Holdings

Land scheduled as suitable for new Crofter Holdings.

Land scheduled as suitable for moderately sized Farms.

Engraved at the ORDNANCE SURVEY OFFICE *Southampton, under the direction of Major General J. Bayly, R.E. C.B.*
The Outline by H. Baker, the Writing by C. Smith.
Published by Lieut.t General J. Cameron, R.E. C.B. F.R.S. Director General, *December 1877.*

Wyman & Sons, Ltd, Lith, 7060.4.95.

ROYAL COMMISSION (HIGHLANDS

LEWIS

W. Lon. 6° 53′ 6° 52′ 6° 51′ 6° 50′ 6° 49′ 6° 48′ 6° 47′ 6° 46′ 6° 45′ 6° 44′ 6° 43′ 6° 42′ 6° 41′ 6° 40′ 6° 39′ 6° 38′ 6° 37′ 6° 36′ 6° 35′ 6° 34′ 6° 33′ 6° 32′

58° 34′ 58° 33′ 58° 32′ 58° 31′ 58° 30′ 58° 29′ 58° 28′ 58° 27′ 58° 26′ 58° 25′ 58° 24′ 58° 23′ 58° 22′

INDEX.

Existing Crofter Holdings.

Land scheduled as suitable for new Crofter Holdings.

Rudha Leathai

Rudha na Cailleach

Aird Bharabhais

Rudh' Ebreapaig

105

Scale of One Inch to a Statute Mile

The Altitudes are given in feet above the Mean Level of the Sea, an

All rights of reproduction reserved

BUTT OF LEWIS
OR
RUDHA ROBHANAIS OR RUDH' EORRAPIDH

Aird Dhail
Tobha Dhibdagil
Cladach na Tuilige
Loch Dhollabhat
Tobha Ghabhsunn
Tom Lòmaidean
Loch Dharanhat
Stadhlagarry
Clapogare
Gabhsann
Tom a Mhile
Loch a Mhile
Meallchorst
Rough Mhuidhenach
Staca Mhic Cubhaig
Rudha Bhlanisgaiih
Stadhlagarry
Stadhlagarry Torrach
Loch an Dhun
Peghinneen
Loch Marabhat
Tom a Dithabhail
Loch Dhabhain
Loch Fearlabhat
Loch an Fuoir
Airidhean Chatail
Airidhean Mhuilinn
Airidhean Mhuilthabhat
Loch Reaglabhat
Blàr nam Fitheilidh
Blàr an Domhlais
Airidhean Eadarloch
Loch Dubh
Loch Eilaighbhat
Loch Fearnabhaig
Tom Earsail
Campar Mor
Airidhean Eorrapidh
Adabroc
Suckinabost
Tabost
Eorradal
Cnoc Aird
Eorrapidh
Cuig Prohinnean
Traigh Chinnil
Loch Dhail
Loch Dhubhagil
Loch Ghabhsunn
Loch Dhubhadail
Loch Dhollabhat
Loch Dharanhat
Loch Mharabhat
Loch Fearlabhat
Loch Dhabhain
Loch Reaglabhat
Loch Fearnabhaig
Loch Eilaighbhat
Loch Dubh
Loch Barabhat
Loch Mharabhat
Loch Fearlabhat
Loch Dhollabhat
Loch Dhubhagil
Loch Ghabhsunn



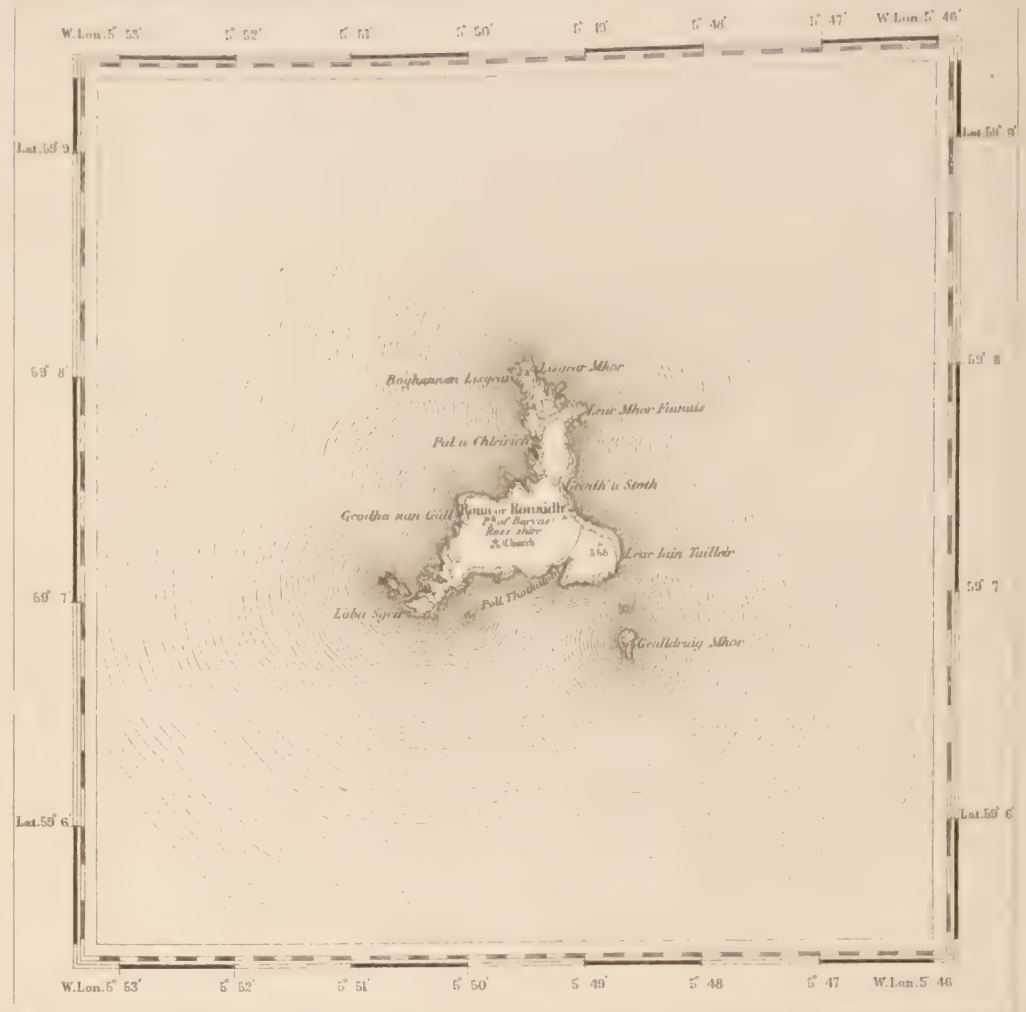

INDEX.

Existing Crofter Holdings.

Land scheduled as suitable for extension of existing Crofter Holdings

Land scheduled as suitable for new Crofter Holdings.

Printed from an Electrotype taken in 1882.

Nos of the adjoining sheets of the One Inch Map

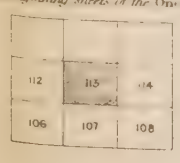

Scale of One Inch to a Statute Mile

CAPE WRATH

Dunan Mor

Sithean na h-Iolaire 758

Cnoc a' Ghiubhais 878

Cnoc a' Cheodha Ruaidh 598

Srath na Caillich

Cnoc Poll a' Mhurain 503

Cnoc Garbh 301

Cnoc a' Bhreacaidh 505

Sandwood Loch

Loch Meadhonach

Loch a' Mhaoilinn

Allt Bristeig

Allt nan Cruach

Strath Sinaird

Beinn Dearg Mhor 1527

Meall Dearg

Meall na Moine 1522

Creag Riabhach

Beinn a' Chraisg 828

Loch Coire a' Phuirt

Loch a' Phuill Bhuidhe

Farrmheall 1709

An Socach 1165

Eilean a' Mhill 392

Cnoc na h-Iannaiche 269

Cnoc na Gaillich 364

Loch Dhughaill

Cnoc an Rudha 395

Cnoc Gorm Mor 40

Cnoc an Daimh 431

Coathramh Garbh

Cnoc Leathan

Cnoc a' Gharbh Bhaid Bhig 486

Cnoc Liath

Cnoc na h-Uila 510

Cnoc an Thir Bhreige 409

Cnoc na Cubhaige

Loch Laxford

Meall na Moine 1034

Meall Meallach Beag 984

Beinn Dearg Beag 1498

Cnoc na Glaic Tarsuinn 1000

Creag an Fhithich 516

Cairn Leacach 633

Loch Stack

Loch Garbh Allt

Allt na Claise Carnaich

Allt an Strathain

Allt Dubh Mor

Allt an Lon Bhain

Allt nan Lub Buidhe

Allt na Caillich

Allt na Breitheach

Allt a' Chaoil

Allt Garbh

Allt Gharbh

Allt Riabhach

Allt na Criche Riabhaich

Allt a' Chomhraich

Allt na Criche Carnaich

Loch Gainmheach

Loch Gainmhich

Loch Gainmh

Loch Gainmh na Staidhreadh

Loch Gainmh na Saile

Loch Mor Gainmh na Saile

Loch Coire a' Chaoil

Loch Coire na Saile

Loch Fionn Mhonaidh

Loch Fionn Mhonaidh Beag

Loch Fionn Mhonaidh Mor

W.Lon.4°53′ 4°52′ 4°51′ 4°50′ 4°49′ 4°48′ 4°47′ 4°46′ 4°45′ 4°44′ 4°43′ 4°42′ 4°41′ 4°40′ 4°39′ 4°38′ 4°37′ 4°36′ 4°35′ 4°34′ 4°33′

58°38′ 58°37′ 58°36′ 58°35′ 58°34′ 58°33′ 58°32′ 58°31′ 58°30′ 58°29′ 58°28′ 58°27′ 58°26′ 58°25′

Meall Sgribhinn
Cnoc Carn an Leim 1068
Cnoc na Ba Ruaidhe 726
Bàgh Baile na Cille
Cnoc nan Sgliat
Fanaird
Adag Mhor
Blàr na h-Innse Odhair
Loch nam Breac
Loch Bad nan Earb
Cnoc a' Bhraghad 220
Loch Druth na Beinne
Beinn an Amair 911
Beinn a' Bhacaidh
Maol Meallach Mòr
Sithean Mòr 87
A' Ghlas-bheinn 1085
Meall a' Chràidh 1605
Loch na Seilg
Cnoc a' Mhadaidh 1944
Ceann Garbh 2962
Ceann Mòr 2980
FOINNE-BHEINN
Cadha na Beucaich
Creag Dionard
Loch Dionard
Carn na Fridhe
Beinn Spionnaidh 2537
Cràm Staoach 2630
Cnoc Leathann
Meall Meadhonach 1387
Meall na h-Aodainn
Cowamheall 1587
Creag Earail
Creag Càrn a' Chaoruinn
Meall nan Ceithir-mheall
Creag na Faoilinn 1964
Loch Bealach na Sgeulachd
Loch an Athrain
Loch Beul na h-Athrain
Cnoc nan Gobhar
Loch na Creige Riabhaich
Loch a' Mhill Odhair
Loch Creagach
Beinn Heilem 585
Beinn Poll a' Ath-roinn 756
Meall a' Bhaid Tharsuinn 905
Creagan na Speireig 746
Creag Mheirgeach
Cnoc an Uillt Tharsuinn 98
Cnoc Ard an Tionail 603
Cnoc nan Earbagan 800
Creag Riabhach Bheag 1521
Creag Riabhach Mhor
Loch na Seilg
Loch a' Ghobha Dhuibh
BEN HOPE 3040
Beinn Heilem
Eilean Hoan
Eilean Dubh
Eilean Creagach
Eilean Mòr
Eilean Chamhrag
Eilean Chaluim
Eilean Dubh Beag
Eilean Dubh Mòr
Eilean Ruadh
Eilean Tigh
Eilean Mòr
Eilean Dubh

INDEX.

- Existing Crofter Holdings.
- Land scheduled as suitable for extension of existing Crofter Holdings
- Land scheduled as suitable for new Crofter Holdings.
- Land scheduled as suitable for moderately sized Farms.

TONGUE BAY

Rabbit Islands

Eilean nan Ròn

Strath Melness

Kyle of Tongue

Tongue

Beinn Thutaig (Great Instr. Station)

Cnoc Odhar

Blàr Nan Lion

Cnoc Alasdair Mhòir

Cnoc Lochan na Seanaig

Cnoc an Dubh Iocha

Cnoc Toiteach

Am Meall

Garbh-chnoc Mòr

Meall a' Choire Leacaich

Cnoc Airidh na Meinne

Meall Leathad na Craoibhe

Beinn Bhreac

Beinn Bhlanda

Meall Mòr

Meall an Lochain Ruaidh

Meall Tuarsligh

Meall Loch nan Gamhna

Cnoc an Fhreiceadain

Creag na Speireig

Sgòr a' Chonais a/te

Sgòr a Chleirich

An Carsteal

Meall Garbh

Meall Leathad na Craoibhe

Beinn Tomaine

Meall an Spothaidh

Meall a' Ghreadaidh Iadhaird

Meall Meadhonach

Creag Dhubh

Garbh-chnoc nan Ealachan

Cnoc an Arbhair

Creag nan Laogh

Druim Odhar

Ard a' Thorrisdail

Carn Thuagaig

Carn an Fheidh

Creag an Sratha

Creag an Dithreibh

Loch an Dithreibh

Loch Creagach

Loch na Meine

Loch Buidhe

Loch Craggie

Loch Chormaig

Loch Smiogro

Loch Tuarsligh

Loch Gleansain

Loch Meadhonach

Loch Shaira

Loch Shurrery

Loch Achtoiltich

Loch Achlaidh

Loch Achanabat

Loch Mudale

Loch Buidhe

Loch Dubh

Loch Caol

Loch Ruadh

Loch Mòr

Loch Sgeireach

Loch Mudsairidh

Loch Tigh-cheinhid

Loch Ghlas-allt

Loch Smeiloch

Loch nam Breac

Loch Ceann-dimpna

Loch nan Ealachan

Loch Mòr Meine

Loch Creagach

Loch na Speireig

Loch Ruadh

Loch Dubh

ROYAL COMMISSION (HIGHLANDS

INDEX.

- *Existing Crofter Holdings.*
- *Land scheduled as suitable for extension of existing Crofter Holdings*
- *Land scheduled as suitable for new Crofter Holdings.*
- *Land scheduled as suitable for moderately sized Farms*

STRATHY POINT

Strathy Inn

Brachlach Hill

Armadale Bay

Armadale

Cnoc Mor 643

Muiach an Aird 467

Creag Gharbh 462

Ard Farr 369

Farr

Strathy

Clerkhill

Melvich

Meall Mor 367

Creagan Réidhein 555

Creag Chailein 390

Beinn Choilltein 554

Loch Achrugan

Loch Spiathanach

Loch Buidhe Beag

Loch Buidhe Mor

Beinn nam Bo 748

Cnoc Meala 675

Loch Meala

Cnoc na Dubh-chlaise

Loch Nam Breac Beag

Loch Nam Breac Mor

Dallangwall

Beinn Ruadh 837

Cnoc Ceàrdaich 628

Loch na Meala

Loch na Ceàrdaich

Loch na Main

Loch a' Bhroillich

Cnoc a' Bhroillich

Cnoc Freiceadain 523

Cnoc a' Mhuilinn

Achavullin

Upper Bighouse Hill 476

Bighouse

Tom Apagill

Auridh Skelpick

Loch nan Laogh

Loch na Caorach

Loch Stratha

Loch Suidhe

Loch Dubh

Loch nam Breac

Allt Loch nam Breac

Yellow Bog

Dyke

Cnoc Maol Pollagach 697

Beinn Rivigill 964

Loch Rivigill

Eilean Garbh

Carnachy

Loch Chaluim

Loch an Eilein

Danviden Hill

Danviden Lochs

Loch Badanloch

Loch Caol

Loch Naver

Loch Mor

Loch Meadie

Creag Meadie 723

Loch Craggie

Loch Eilean Chaich

Loch Feadaireachd na Gaoith

Cnoc Feadaireachd na Gaoith

Cnoc a' Bhuirich

Loch Feadaireachd Mor

Loch na h-Eaglaise Mor

Loch na h-Eaglaise Beag

Loch nan Clach

Loch Bad nan Eun Meanai

Loch Nam Bo Odi Hara

Loch a' Mhuilinn

Loch Buidhe

Loch Eilean

Loch Eileanach

Loch Gainsimh

Loch Sgeireach

Loch Sgeireach Beag

Loch Sgeireach Mor

Loch Skerray

Loch Slaim

Loch Stemster

Loch Tarsuinn

Loch Watenan

Loch Watenan Beag

Loch Watenan Mor

Loch Yarrows

Lochan Dubh

Lochan Dubha

Lochan Dhu

Lochan Dubh

Lochan Dubh

Lochan Dubh

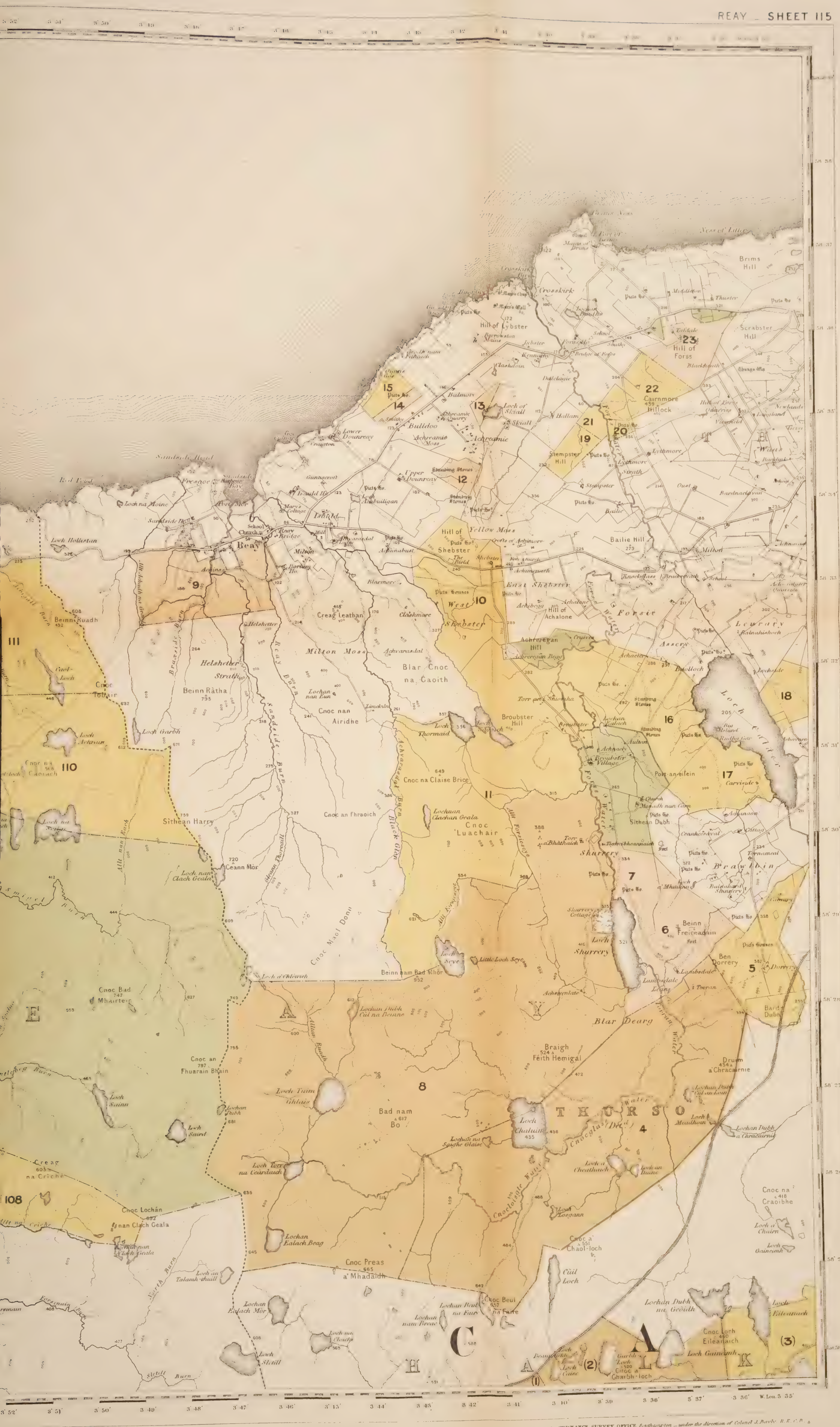
Brims Hill
Crosskirk
Hill of Lybster
Scrabster Hill
Hill of Forss
Cairnmore Hillock
Stempster Hill
Lyth more
Bulldoo
Achreamie
Loch of Skiall
Lower Dounreay
Upper Dounreay
Reay
Hill of Shebster
Yellow Moss
Bailie Hill
Milton
East Shebster
West Shebster
Achinpeith
Achibegg
Hill of Achalone
Achregan Hill
Forsie
Assery
Leirary
Creag Leathan
Clashmore
Milton Moss
Achvarasdal
Blar Cnoc na Caoith
Helshetter Strath
Beinn Ratha
Beinn Ruadh
Cnoc Fobair
Loch Garbh
Loch Achurran
Cnoc na Caorach
Sithean Harry
Ceann Mor
Cnoc an Fhraoich
Cnoc Maol Donn
Cnoc na Claise Brice
Cnoc 'Luachair
Lochnan Clachan Geala
Shurrery
Loch Shurrery
Little Loch Scyborn
Beinn nam Bad Mhor
Cnoc Bad Mhairteig
Cnoc an Fhuarain Bhain
Blar Dearg
Braigh Feith Hemigal
Bad nam Bo
Loch Thurmaid
Loch Chaluim
Cnoc Preas a' Mhadaidh
Cnoc Beul na Faire
Cnoc a' Chaol-loch
Cnoc Loch Eileanaich
Loch Gainimh
Sithean Dubh
Broubster Hill
Broubster Village
Port-an-eilein
Carvinute
Braw Lodge
Beinn Freiceadain
Ben Dorrery
Bard Dubh
Druim a'Chracairnie
Cnoc na Craoibhe
Loch a' Chairn
Loch Gainimh
Cnoc Creag na Criche
Cnoc Lochan nan Clach Geala
Lochan Ealach Beag
Lochan Ealach Mor
Cnoc Preas a' Mhadaidh
Loch Stell
Loch Tarr na Ceardach
Loch Tuim Ghlais
Loch Saird
Loch Sainn
Loch na Meilge
Loch Hollistan
Loch na Moine
Loch nan Clach Geala
Lochan Dubh Cul na Beinne
Lochan Dubh nu Geoidh
Lochan Beul na Faire
Lochan nam Breac
Loch Meadhon
Lochan Dubh a' Chracairnie
Loch Eileanach
Loch Caise
Loch Garbh-loch
Loch Loegann
Loch a' Cheathaich
Loch Thorrmaid
Loch Scye
Loch Talamh-thuill
Loch Sletill
Loch nan Clach Geala
Loch a' Mhuilinn
Loch Cheann Mor
Loch Achreamie
Loch Ashbuiligan
Loch Garbh-loch
Lochan Dubh
Lochan Eadarloch
Lochan Buidhe
Lochan Dubh
Lochan Dubh
Lochan Dubh

W. Lon. 3° 34′ 3° 33′ 3° 32′ 3° 31′ 3° 30′ 3° 29′ 3° 28′ 3° 27′ 3° 26′ 3° 25′ 3° 24′ 3° 23′ 3° 22′ 3° 21′ 3° 20′ 3° 19′ 3° 18′ 3° 17′ 3° 16′ 3° 15′ 3° 14′

Lat. 58° 39′ 58° 38′ 58° 37′ 58° 36′ 58° 35′ 58° 34′ 58° 33′ 58° 32′ 58° 31′ 58° 30′ 58° 29′ 58° 28′ 58° 27′ 58° 26′

DUNNET BAY

THURSO BAY

THURSO

DUNNET

TAIN

LOCHBROOM

BOWER

WATTEN

CAITHNESS

Holburn Head

Dunnet Hill

Clardon Hill

Hill of Olrig

Buckies Hill

Hill of Calder

Spital Hill

Achlachan Moss

Hill of Acharole

Cnoc Bad na Caorach 406

Cnoc a' Bhothain 438

Beinn Chaiteag 442

Halkirk

Castletown

Dunnet

Watten

Bad a' Cheò

Tormsdale

Loch Heilen

Loch Watten

Loch of Toftingall

Moss of Toftingall

Moss of Greenland

Moss of Badarclay

Flex Hill

Hills of Leanas

Scale of One Inch to a Statute

Printed from an Electrotype taken in 1878

See of the adjoining Sheets of the One Inch Map.

WICK — SHEET 116

DUNCANSBAY HEAD

CANISBAY

SINCLAIRS BAY

NOSS HEAD

55 Baddens of Brabstermire

54

53

52 Langiven

Hill of Wares

Hill of Stroupster

Hill of Harley

Hill of Clavton

Eragor

Crow Hillock

Hill of Quintfall

Hill of Harland

Hill of Stemster

Hill of Toftcarl

Craig Hill

Wart Hill

Ness Head

Brough Head

Tang Head

Helman Head

Craig Hammel

Freswick Bay

Wick Bay

Loch Lomashian

Loch Hempriggs

Loch of Auckingill

Loch of Wester

Loch of Kilminster

Moss of Quintfall

Moss of Wester

Newton Moss

Tannach Hill

Black Hill

Blingery Hill

Ollech

Kilminster

Auckingill

Hempriggs

Tannach

Newton

Old Wick

WICK

Index to the Six Inch Maps in this Sheet.

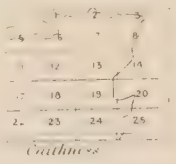

INDEX.

Land scheduled as suitable for extension of existing Crofter Holdings

Land scheduled as suitable for new Crofter Holdings.

Land scheduled as suitable for moderately sized Farms.

Engraved at the ORDNANCE SURVEY OFFICE Southampton — under the direction of Major General J. Bayly, R.E. C.B.
The Outline by J. Racine, the Writing by J. Grandison.
Published by Lieut. General J. Cameron, R.E. C.B. F.R.S. Director General. February 1878.

Wyman & Sons, Ltd, Lith. 7060.3.95.

ROYAL COMMISSION (HIGHLANDS

ORKNEY & SHETLAND

INDEX.

Land scheduled as suitable for extension of existing Crofter Holdings

PENTLAND

S C A P A F L O W

Flotta

F L O T T A

Sound of Hoxa

SOUTH RONALDSAY

South Walls

Cantick Sound

Hoxa Sound

Burwick

Skerries

Island of Stroma

St John's Point

Isle of Lamaness

Pentland Skerries

Broach Ness

Engraved at the ORDNANCE SURVEY OFFICE Southampton under the direction of Captain E.W. Cromdl. R.E.
The Outline & Writing by J. Morley, the Ornament by F.W. Ruane
Published by Colonel R.H. Stotherd C.B. R.E. Director General. February 1886.

Wyman & Sons, Lith. Fetter Lane

Burray

Burray Ness

Rose Ness

Grim Ness

Copmsay

Lamb Holm

Tower of Cobb

Crow Stone

Seal Taings

Sea Geo

Wilks Geo

Black Geo

Chalmers Skerry

Leathern Skerry

2

W.Lon. 2° 54′ 2° 53′ 2° 52′ 2° 51′ 2° 50′ 2° 49′ 2° 48′ 2° 47′ 2° 46′ 2° 45′ 2° 44′ 2° 43′ 2° 42′ 2° 41′ 2° 40′ 2° 39′ 2° 38′ 2° 37′ 2° 36′ 2° 35′ 2° 34′

58° 51′ 58° 50′ 58° 49′ 58° 48′ 58° 47′ 58° 46′ 58° 45′ 58° 44′ 58° 43′ 58° 42′ 58° 41′ 58° 40′

Nos. of the adjoining sheets of the One Inch Map



Scale of One Inch to a Statute Mile

The Altitudes of the Islands are given in feet above the Mean Level of

All rights of reproduction reserved

COPINSAY (Orkney) SHEET 118

2°32' 2°31' 2°30' 2°29' 2°28' 2°27' 2°26' 2°25' 2°24' 2°23' 2°22' 2°21' 2°20' 2°19' 2°18' 2°17' 2°16' 2°15' W.Lon 2°14'

58°52'
58°51'
58°50'
58°49'
58°48'
58°47'
58°46'
58°45'
58°44'
58°43'
58°42'
58°41'
58°40'
Lat 58°39'

INDEX.

Land scheduled as suitable for extension of existing Crofter Holdings

2°32' 2°31' 2°30' 2°29' 2°28' 2°27' 2°26' 2°25' 2°24' 2°23' 2°22' 2°21' 2°20' 2°19' 2°18' 2°17' 2°16' W.Lon 2°15'

Index to the Six Inch Maps in this Sheet.
Orkney & Shetland.



3 4 *Miles*

ated thus (326)

Engraved at the ORDNANCE SURVEY OFFICE *Southampton under the direction of Captain E.W. Cresswell R.E.*
The Outline by B.I. Dunn, the Writing by C. Smith, the Ornament by F.W. Ravine.
Published by Colonel R.H. Stotherd, C.B. R.E. Director General. *Published September 1886.*

Wyman & Sons, Ltd, Lith, 7060.4.95.

N.B.—The representation on this map of a Road, Track, or Footpath, is no evidence of the existence of a right of way.

ROYAL COMMISSION (HIGHLANDS

INDEX.

Land scheduled as suitable for extension of existing Crofter Holdings

Land scheduled as suitable for new Crofter Holdings.

BROUGH HEAD

The Baron

Above the Hill

Point of Snuggaff

Loch of Burradhouse

Marwick Head

Loch of Skaill

Bay of Skaill

Hill of Crooadee

Sandwick

Yesnaby

Hoy Sound

Graemsay

Stromness

Breck Ness

Bay of Ireland

Point of Ness

Point of Oxan

Point of Howaster

Neban Point

Ness of Hillwell

Ness of Tenston

Ness of Scuttery

Ness of Brockan

Ness of Rammaquoy

Ness of Boardhouse

Ness of Hellia

Ness of Hogaland

Ness of Hollandmey

Ness of Quoyness

Ness of Graemsay

Ness of Cleestown

Ness of Cairston

Ness of Hullion

KIRKWALL (Orkney)—SHEET 119

ROUSAY
EYNHALLOW SOUND
EGILSAY
Eynhallow
Viera
Viera Sound
GAIRSAY SOUND
Gairsay
Holm of Gairsay
EVIE AND RENDALL
Kame of Corrigal
Muckle Billia Field
Little Billia Field
Starling Hill
Hindera Field
Braes of Aglath
Ward of Redland
Dale of Redland
Burn of Loomashun
Burn of Rush
Dale of Corrigall
Burn of Corrigall
Tower of Rush
Mill Dale
Fabla Field
Black Moss
Bog of Stenan
Quinnimilda
Kame of Corrigal
Hobbister Hill
Lint Brae
Hobbister
Orphir
Midland
Midland Ness
Swanbister
Swanbister Bay
Burn of Swanbister
Burn of Hobbister
Burn of Tigerquoy
Burn of Berrybill
Burn of Swartadale
Burn of Kirkbister
Bay of Isbister
Bay of Firth
Bay of Kirkwall
Wide Firth
Scapa Bay
KIRKWALL AND ST OLA
Kirkwall
Deerness
Ness of Woodwick
Ness of Isbister
Ness of Gairsay
Ness of Barray
Ness of Gairsay
Ness of Berstane
Ness of Work
Ness of Burness
Ness of Batquoy
Point of Hellia
Point of Wastrays
Point of Nicholas Grove
Point of Breck
Point of Wyre
Point of Wyreholm
Point of Wyreness
Point of Wyreness
Point of Wyreness

ROYAL COMMISSION (HIGHLANDS

ORKNEY & SHETLAND

STRONSAY

WEANTROW BAY

FIRTH

SHAPINSAY

SOUND

AUSKERRY SOUND

MILL BAY

BAY OF HOLLAND

Linga Holm

Ness of Ork

Marrick Geos Holm

Ligeos Ness

Rerwick Head

Mull Head

Point of Ayre

Auskerry

Inganess Bay

Inganess Sound

Scale of One Inch to a Statute Mile

All rights of reproduction reserved

2° 30' 29' 28' 27' 26' 25' 24' 23' 22' 21' 20' 19' 18' 17' 16' 15' 14' W. Lon. 2° 13'

INDEX.

Land scheduled as suitable for new Crofter Holdings.

Ness

STRONSAY

Burgh Head

Burgh Head

2° 31' 30' 29' 28' 27' 26' 25' 24' 23' 22' 21' 20' 19' 18' 17' 16' 15' 14' W. Lon.

Roads are indicated thus

Index to the Six-inch Maps of this Sheet

Engraved at the ORDNANCE SURVEY OFFICE Southampton, under the direction of Captain E. W. Cresswell R.E.
The Outline by J. Ravine, the Writing by L. Andrew, the Ornament by S. Bull.
Published by Colonel Sir C. W. Wilson K.C.B., F.R.S., R.E. the January 1887.

N.B. The representation on this map of a Road, Track, or Footpath, is no evidence of the existence of a right of way.

Wyman & Sons, Ltd., Lith. 7060.

W Lon. Gr.

3° 33′ 3° 32′ 3° 31′ 3° 30′ 3° 29′ 3° 28′ 3° 27′ 3° 26′ 3° 25′ 3° 24′ 3° 23′ 3° 22′ 3° 21′ 3° 20′ 3° 19′ 3° 18′ 3° 17′ 3° 16′ 3° 15′ 3° 14′ 3° 13′ 3° 12′

60° 25′

60° 24′

60° 23′

60° 22′

60° 21′

60° 20′

60° 19′

60° 18′

60° 17′

60° 16′

60° 15′

60° 14′

INDEX.

Land scheduled as suitable for extension of existing Crofter Holdings

Land scheduled as suitable for new Crofter Holdings.

W Lon. 3° 33′ 3° 32′ 3° 31′ 3° 30′ 3° 29′ 3° 28′ 3° 27′ 3° 26′ 3° 25′ 3° 24′ 3° 23′ 3° 22′ 3° 21′ 3° 20′ 3° 19′ 3° 18′ 3° 17′ 3° 16′ 3° 15′ 3° 14′ 3° 13′ 3° 12′

Printed from an Electrotype taken in 1886.

Nos. of the adjoining Sheets of the One Inch Map

Scale of One Inch to a Statute Mile— also

0 1 2 3 4 5 6 7 8

0 1 2

The Altitudes of the Islands are given in feet above the Mean Leve

All rights of reproduction reserved

WESTRAY (Orkney.) — SHEET 121

WESTRAY

NOUP HEAD

Bow Head

Skaill Bay

Faraldi Head

Burness

Brecks

Rackwick

Northfield

Noltland

Gallowhall

Millhouse

Kirkbister

Kirk Yard

Lamaness

Knucker Hill 370

Gallo Hill

Quoy Hill

16

15

SACQUOY HEAD

Saviskaill Bay

Saviskaill Head

Tower

Innistree

Brings

Bring Head

Hellia Spur

Hamarfield

Clusfirnie

Cuttleton

Kierfea

Upper Quoy

ROUSAY

7

10

Miles

Index to the Six-Inch Maps in this Sheet

Engraved at the ORDNANCE SURVEY OFFICE, Southampton, under the direction of Captain E.W. Cromwell, R.E.
The Outline by F. Kohler, the Writing by J. Mawley, the Ornament by F.W. Racine.
Published by Colonel R.H. Stotherd, C.B. R.E. Director General, October 1886

N.B. The representation on this map of a Road, Track or Footpath, is no evidence of the existence of a right of way

Wyman & Sons, Ltd., Lith. 7060. 3. 95.

ORKNEY & SHETLAND

ROYAL COMMISSION (HIGHLANDS

INDEX.

Land scheduled as suitable for extension of existing Crofter Holdings

Land scheduled as suitable for new Crofter Holdings.

PAPA WESTRAY

THE NORTH SOUND

SANDAY

EDAY SOUND

PAPA SOUND

SOUND OF FARA

LASHY SOUND

SANDAY SOUND

Fara

Fers Ness

Spur Ness

Holms Spurness Sound

Red Head

Grey Head

Calf of Eday

Stanger Head

Weather Ness

Ness of Brough

Backaskaill Bay

Braes of Lashy

Fersness Bay

Holm of Papa

Rush Holm

Whiteness Sound

Whitemill Bays

Otters

Lamba Ness

Start Point

Brough

Holland

Braes

Elsness

Little Sea

Sty Wick

Braes of Carrick

Hill of Calfsound

Millhoumin

Greeny Hill

Whiteness Hill

Hill of Bumbo

Hill of Hamay

Hill of Brough

Hill of Braes

Hill of Elsness

Hill of Backaskaill

Hill of Spurness

Hill of Fersness

Hill of Millhoumin

Hill of Calfsound

North Ronaldsay

NORTH RONALDSAY FIRTH

Sanday

Start Point

Tres Ness

Index to the Six Inch Maps in this Sheet

Engraved at the ORDNANCE SURVEY OFFICE Southampton under the direction of Captain E.W. Cresswell R.E.
The Outline by B.J. Dunn the Writing by J. Knox the Ornament by F.W. Racine
Published by Colonel R.H. Stotherd C.B. R.E. Director General. September 1886.

N.B. The representation on this map of a Road, Track, or Footpath is no evidence of the existence of a right of way.

Wyman & Sons, Ltd, Lith, 7060.


W Lon 1°20'
1°19'
1°18'
1°17'
1°16'
1°15'
1°14'
1°13'
1°12'
1°11'
1°10'
1°9'
1°8'
1°7'
Hills
Wakefield
Geard
Quendale
Ward Hill
Cleveruth
Neuk Burgh
Sumburgh Head
Scat Ness
Sumburgh Roost
Scale of One Inch to a Statute Mile
The Altitudes of the Islands are given in feet above the Mean Level of the Sea
All rights of reproduction reserved.

INDEX.

Land scheduled as suitable for new Crofter Holdings.

1° 5′ 1° 4′ 1° 3′ 1° 2′ 1° 1′ 1° 0′ 0°59′ 0°58′ 0°57′ 0°56′ 0°55′ 0°54′ 0°53′ 0°52′ 0°51′ 0°50′ 0°49′ W. Lon. 0° 48′

60° 0′ 59° 54′ 59° 50′ 59° 46′ 59° 42′ 59° 38′

1° 6′ 1° 5′ 1° 4′ 1° 3′ 1° 2′ 1° 1′ 1° 0′ 0°59′ 0°58′ 0°57′ 0°56′ 0°55′ 0°54′ 0°53′ 0°52′ 0°51′ 0°50′ W. Lon. 0° 49′

4 Miles

Index to the Six Inch Maps in this Sheet.

Orkney & Shetland

Engraved at the ORDNANCE SURVEY OFFICE *Southampton — under the direction of Captain E.W. Creswell, R.E.*
The Outline by W. Newnam, the Writing by P.M. Andrew, Ornament by S. Ball
Published by Colonel R.H. Stotherd C.B. R.E. Director General *August 1886.*

Wyman & Sons, Lte, Lith, 7060. 4. 95.

N.B.— The representation on this map of a Road, Track, or Footpath, is no evidence of the existence of a right of way.

THE DEEPS

SCALLOWAY

Papa (Pl. of Burra Ph.)

Trondra (Pl. of Tingwall Ph.)

Orkney (Pl. of Tingwall Ph.)

Papa (Pl. of Burra Ph.)

South Havra (Pl. of Burra Ph.)

Little Havra

Monsa (Pl. of Sandwick Ph.)

St Ninian's Isle

Colsay

WEST BURRA

EAST BURRA

QUARFF

CLERWICK

CUNNINGSBURGH

SANDWICK

FOULA

CLIFT HILLS

LITTLE SOUTH

Scale of One Inch to a Statute

Printed from an Electrotype taken in 1887.

INDEX.

Land scheduled as suitable for extension of existing Crofter Holdings

Land scheduled as suitable for new Crofter Holdings.

Index to the Six Inch Maps in this Sheet

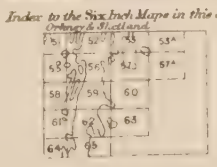

Engraved at the ORDNANCE SURVEY OFFICE Southampton, under the direction of Captain E.W. Creswell R.E.
The Outline by J. Racine, the Writing by P. Andrew, the Ornament by F.W. Racine.
Published by Colonel Sir C.W. Wilson, K.C.B. F.R.S. R.E. Director General February 1887.

Wyman & Sons, Ltd., Lith. 7060.3.95.

W.Lon.1°26
1°25
1°24
1°23
1°22
1°21
1°20
1°19
1°18
1°17
1°16
1°15
1°14
1°13
1°12
1°11
1°10
1°9
1°8
1°7
1°6
Lat 60°27
60°26
60°25
60°24
60°23
60°22
60°21
60°20
60°19
60°18
60°17
60°16
60°15
60°14
60°13
60°12
DELTING
LUNNASTING
NESTING
SOUTH NESTING
BAY
WEISDALE
SANDSTING
BACKS MINN
DURY VOE
Firth of Olnafirth
The Firth
Cole Deep
Gruti Field
Scalla Field
Kergord
Whaa Field
Lamba Water
Scraeback
Hill of Susetter
Clubb of Mulla
Hill of Grobsness
Sneugia
Fielnadringa
Hill of Scatsta
Hill of Trondavoe
Dalescord Hill
Hill of Hardwall
Garder Hill
Ladie Hill
Hill of Wethersta
Hill of Burrafirth
Hill of Lee
Hill of Skurron
Hill of Bretto
Hill of Cruester
Hill of Girlsta
Hill of Brunt Hamarsland
Hill of Flamister
Hill of Skellister
Hill of Catterth
Hill of Arroll
Hill of Skellister
Cunnigill Hill
Muckla Moor
Logie Hill
Clubb of Tronister
Swinhd Stack Hill
Muckle Hill
Burra Firth
Burra Sound
Skella Firth
Skella Voe
Olnafirth
Lunna Voe
Lunna Ness
Vidlin Voe
Vidlin
Virdins
Ollaberry
Ollaberry Hill
Burrafirth
Burrastow
Burrastow Ness
Burrastow Hill
Burrastow Field
Burrastow Water
Burrastow Burn
Burrastow Loch

WHALSEY *Shetland* SHEET 128

SKAW TAING

WHALSEY

Out Skerries

32

33

34 Ward of Heydafield

35

East Linga

Ward of Challister

Muckle Breck

Mid Breck

Gamla Vord

Floss Knowe

Loch Ishister

The Houlf

The Loeans

Bringers

Setter Hill

Manse

Newmark

Ishister

Score Head

INDEX.

Land scheduled as suitable for extension of existing Crofter Holdings

Land scheduled as suitable for new Crofter Holdings.

Index to the Six-Inch Maps in this Sheet
Orkney & Shetland 128

Engraved at the ORDNANCE SURVEY OFFICE *Southampton under the direction of Captain E. W. Cresswell R.E.*
The Outline by W. Newnham ... the Writing by A. Balziel ... the Ornament by F.W. Racine.
Published by Colonel Sir C.W. Wilson, K.C.B. F.R.S. R.E. &c. Director General. *January 1887.*

Wyman & Sons, Ltd., Lith, 7060

W.Lon.1°25'
1°24'
1°23'
1°22'
1°21'
1°20'
1°19'
1°18'
1°17'
1°16'
1°15'
1°14'
1°13'
1°12'
1°11'
1°10'
1°9'
1°8'
1°7'
1°6'
1°5'
60°41'
60°40'
60°39'
60°38'
60°37'
60°36'
60°35'
60°34'
60°33'
60°32'
60°31'
60°30'
60°29'
NORTH YELL
MID & SOUTH YELL
NORTH ROE
YELL SOUND
Ramna Stacks
Grunay
Point of Fethaland
Isle of Fethaland
Lanyar Taing
Lanchestoo
Ness of Burravoe
Muckle Holm
Heogel of the Moor
Sandvoe
Saetti Hill
Mill Loch
Pettadale Water
Mossa Water
Mill Lochs of Sandvoe
Beorga of Skelberry
Sandy Lochs
Loomi Shun
Chapel
Ness of Houlland
Houlland
Calsta
Midastew
Northgardens
Newton
Standing Stones
Beorgs of Housetter
Hill of Housetter
Heights of Neap
Grut Wells
Mid Field
The Man o'Scord
Collafirth Hill
Roga Field
Colla Firth
South Collafirth
Muckle Ballia Clett
Little Ballia Clett
Hoo Field
Quey Firth
Hill of Voe
The Clifts
Faan Hill
Hill of Ollaberry
Bay of Ollaberry
Ollaberry
Norwick
Hill of Muggisgord
Lamba
North Point
North Head
Brother Isle
Part of Delting Pa
Little Roe
Part of Delting Pa
Mio Ness
Uyea Sound
Ulsta
Bigga
Parts of Mid & South Yell & Delting Parishes
Gluss Hill
Isle
Yirtlds Wick
Straw Taing
Scarta Taing
Calback Ness
Bree Wick
Orka Voe
Vats Houllands
Houllands
Hill of Garth
Sand Water
Tronaster Voe
Crookster
Hill of Crookster
Daleton
Neshaw
Toft
Heogs
Tofts Voe
Burgh of Burgh
Hill of Lee
Mossbank
Grough of Setfield
Fish Holm
Samphrey
Part of Delting Pa
Burgland
The Scuit
Winna Ness
Barbra Taing
Hill of Orbister
Orbister
Quidaponies
Harrad
Virdins of Hamar
Ness Virdins
Hands Water
The Hamars of Burraland
Burraland
Stubba Water
Birka Virdins
Setter of Enistirth
Enistirth
Heights
Mill Loch of Gunnister
Scalt Burn
Loch of Burraland
Virdins
Standing Stone
Maggie Kittle's Loch
Dale Voe
Ness of Bardister
Hill of Bardister
Bardister
Scattigardie
Sandy Lochs
Loch of Vishans
Water
Stepping Stones
Mossa Waters
Mossa Swamps
Muckle Lunga Water
Little Lunga Water
Burkat Water
Mossa Waters
Mossa Swamps
Mossa Lochs
Sandy Lochs
Mill Lochs of Sandvoe
Lee Water
Ecla Water
Little Ecla Water
The Roonies
Grut Wells
Mossy Waters
Burn of Collafirth
Burn of Sandvoe
Burn of Ollaberry
Burn of Houlland
Burn of Fethaland
Burn of Voe
Burn of Housetter
Burn of Vishans
Burn of Ecla
Burn of Virdins
Burn of Scalt
Burn of Burraland

YELL (Shetland) — SHEET 130

1°1′ 1°0′ 0°59′ 0°58′ 0°57′ 0°56′ 0°55′ 0°54′ 0°53′ 0°52′ 0°51′ 0°50′ 0°49′ 0°48′ 0°47′ 0°46′ 0°45′ 0°44′ W.Lon. 0°43′

60°40′ 60°37′ 60°36′ 60°35′ 60°34′ 60°33′ 60°32′ 60°31′ 60°30′ 60°29′ 60°28′ Lat. 60°27′

Linga
Uyea
Mu Ness
Burra Ness
Hamars Ness
Hascosay
Strandburgh Ness
Heoga Ness
Rams Ness
Moowick Head
Lamb Holm
Muckle Skerry
Pierowall Harbour

46 54 53 50 52 51 48 47 48

COLGRAVE SOUND

WICK OF TRESTA

Lamb Hoga

Hascosay Sound

South Sound

Index to the Six Inch Maps in this Sheet
Orkney & Shetland

INDEX.

Existing Crofter Holdings.

Land scheduled as suitable for extension of existing Crofter Holdings

Land scheduled as suitable for new Crofter Holdings.

4 Miles

Engraved at the ORDNANCE SURVEY OFFICE, Southampton, under the direction of Captain E.W. Cresswell R.E.
The Outline by B.I. Dunn, the Writing by A. Dalziel, the Ornament by F.W. Racine.
Published by Colonel Sir C.W. Wilson K.C.B., F.R.S., R.E. &c. Director General. July 1887.

Wyman & Sons, Ld, Lith 70617.5.87.

ORKNEY & SHETLAND

ROYAL COMMISSION (HIGHLANDS

W. Lon. 1°23′ 1°22′ 1°21′ 1°20′ 1°19′ 1°18′ 1°17′ 1°16′ 1°15′ 1°14′ 1°13′ 1°12′ 1°11′ 1°10′ 1°9′ 1°8′ 1°7′ 1°6′ 1°5′ 1°4′ 1°3′

Lat 60°58′

60°57′

60°56′

60°55′

60°54′

60°53′

60°52′

60°51′

60°50′

60°49′

60°48′

60°47′

60°46′

60°45′

60°44′

60°43′

W. Lon. 1°25′ 1°24′ 1°23′ 1°22′ 1°21′ 1°20′ 1°19′ 1°18′ 1°17′ 1°16′ 1°15′ 1°14′ 1°13′ 1°12′ 1°11′ 1°10′ 1°9′ 1°8′ 1°7′ 1°6′ 1°5′ 1°4′ 1°3′

INDEX.

Land scheduled as suitable for extension of existing Crofter Holdings

Land scheduled as suitable for new Crofter Holdings.

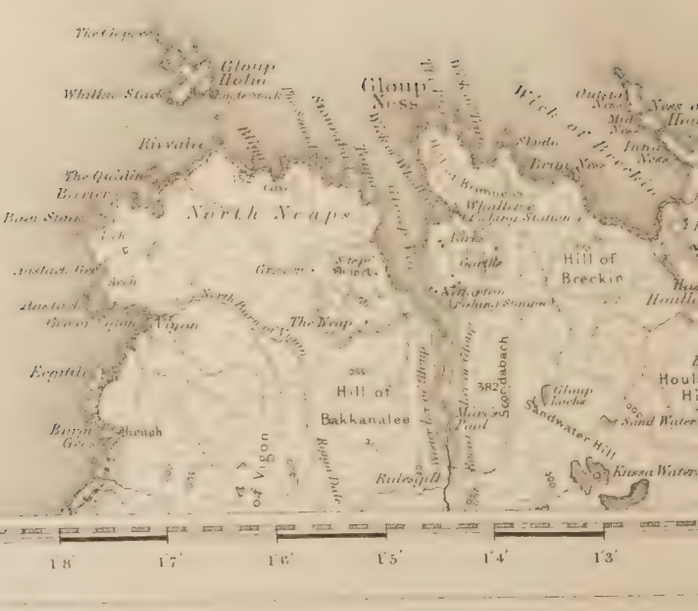

Printed from an Electrotype taken in 1887

Nos. of the adjoining Sheets of the One Inch Map



Scale of One Inch to a Statute Mile —

0 1 2

ND ISLANDS, 1892.)

UNST (*Shetland*) — SHEET 131

1°0′ 0°59′ 0°58′ 0°57′ 0°56′ 0°55′ 0°54′ 0°53′ 0°52′ 0°51′ 0°50′ 0°49′ 0°48′ 0°47′ 0°46′ 0°45′ 0°44′ 0°43′ 0°42′ W. Lon. 0°41′

60°59′ 60°58′ 60°57′ 60°56′ 60°55′ 60°54′ 60°53′ 60°52′ 60°51′ 60°50′ 60°49′ 60°48′ 60°47′ 60°46′ 60°45′ 60°44′ 60°43′ Lat. 60°42′

HERMA NESS
Out Stack
Lighthouse
Muckle Flugga
Ramblings
Tipta Skerry
Vesta Skerry
Lerwick
Outer Stack
The Nesp
The Leap
Saxa Vord
Holm of Skaw
Wick of Skaw
Loomer Skaw
Swarting Skaw
The Garths
Lamber Ness
Ward of Norwick
Norwick
Nor Wick
Sothers Field
Mouslee Hill
Mill Field
Tonga
Buel Houll
Burrafirth
Housi Field
Libbers Hill
Millbrake
Ungiwick
Bircken
Quevhouse
Petester
Ward of Petester
Houlna Gruna
The Hamars
Hevda Hill
Harold Wick
Muckle Heog
Nikka Vord
Wick of Haggdale
Keen of Hamar
Northpark
Knowe of Ironmires
Baliasta
Ward of Houlland
Hill of Caldback
Hill of Colvadale
Virda Field
Hamar Swinna Ness
Balta Sound
Sound
Muckle Heard
South Head
Ward of Clugan
Hamar
Clammel Knowes
Loch of Watlee
Papil Bay
Papil Ness
Hamarberg
Vord Hill
Loch of Stourhoull
Loch of Breckste
Loch of Hoversta
Sand Wick
Burgia Wick
Catty Wick
Lochend
Lochsetter
Lochsetter Hill
Lochsetter Burn
Millbrake Burn
Burrafirth Burn
Hermaness Hill
Burrafirth Voe
Nikka Voe
Saxa Vord
Harold Wick
Sound
Balta
Lochsetter
Loch of Watlee
Loch of Stourhoull
Loch of Hoversta
Loch of Breckste
Loch of Wadbrick
Loch of Vinstrick
Loch of Funzie
Loch of Cullivoe
Loch of Snarravoe
Loch of Lumbister
Loch of Clickimin
Loch of Tingwall
Loch of Strom
Loch of Girlsta
Loch of Hillwell
Loch of Gardie
Loch of Asta
Loch of Benston
Loch of Spiggie
Loch of Brow
Loch of Hillwell
Loch of Gardie
Loch of Asta
Loch of Benston
Loch of Spiggie
Loch of Brow

Index to the Six Inch Maps in this Sheet.

Engraved at the ORDNANCE SURVEY OFFICE, Southampton, under the direction of Captain E. W. Cresswell, R.E.
The Outline by J. Racine, the Writing by J. Mosley, the Ornament by S. Ball.
Published by Colonel Sir C. W. Wilson, K.C.B., F.R.S., R.E., &c. Director General. January 1887.

Wyman & Sons, Ltd., Lith., 7060. 3. 95.

K - 2 DEC 1970